

Current and future land administration ecosystems

- Report on the keynote segment of the 13th session -



Hartmut Müller

University of Applied Sciences, Mainz, Germany

FIG Task Force on the Role of FIG in International Trends and Future Geospatial Information Ecosystem

84th session of the UNECE Committee on Urban Development, Housing and Land Management
Palais des Nations, Geneva, Switzerland, 04-06 October 2023

Item 6 (g) Land administration and land management, 05 October 2023, Thursday, 16:00-17:00





Image By vecstock

What is a digital ecosystem?



Image By freepik

What is a geospatial ecosystem?



- *Drawing on knowledge about natural ecosystems, we define a geospatial ecosystem as a system in which a community of actors (individuals or organizations and increasingly 'intelligent' machines) interacts via the geospatial information and technologies in their environment.*
- *The geospatial ecosystem is coordinated and shaped by a multitude of stakeholders and self-organises through both competition and collaboration.*
- *In this regard the diversity of actors is important: if they do not differ and add value in some fundamental way, they will competitively exclude each other.*
- *The geospatial ecosystem provides a variety of goods and services on which people depend.*

https://ggim.un.org/meetings/GGIM-committee/11th-Session/documents/~Towards_a_Sustainable_Geospatial_Ecosystem_Beyond_SDIs_Draft_3Aug2021.pdf



What is a geospatial ecosystem ?

?

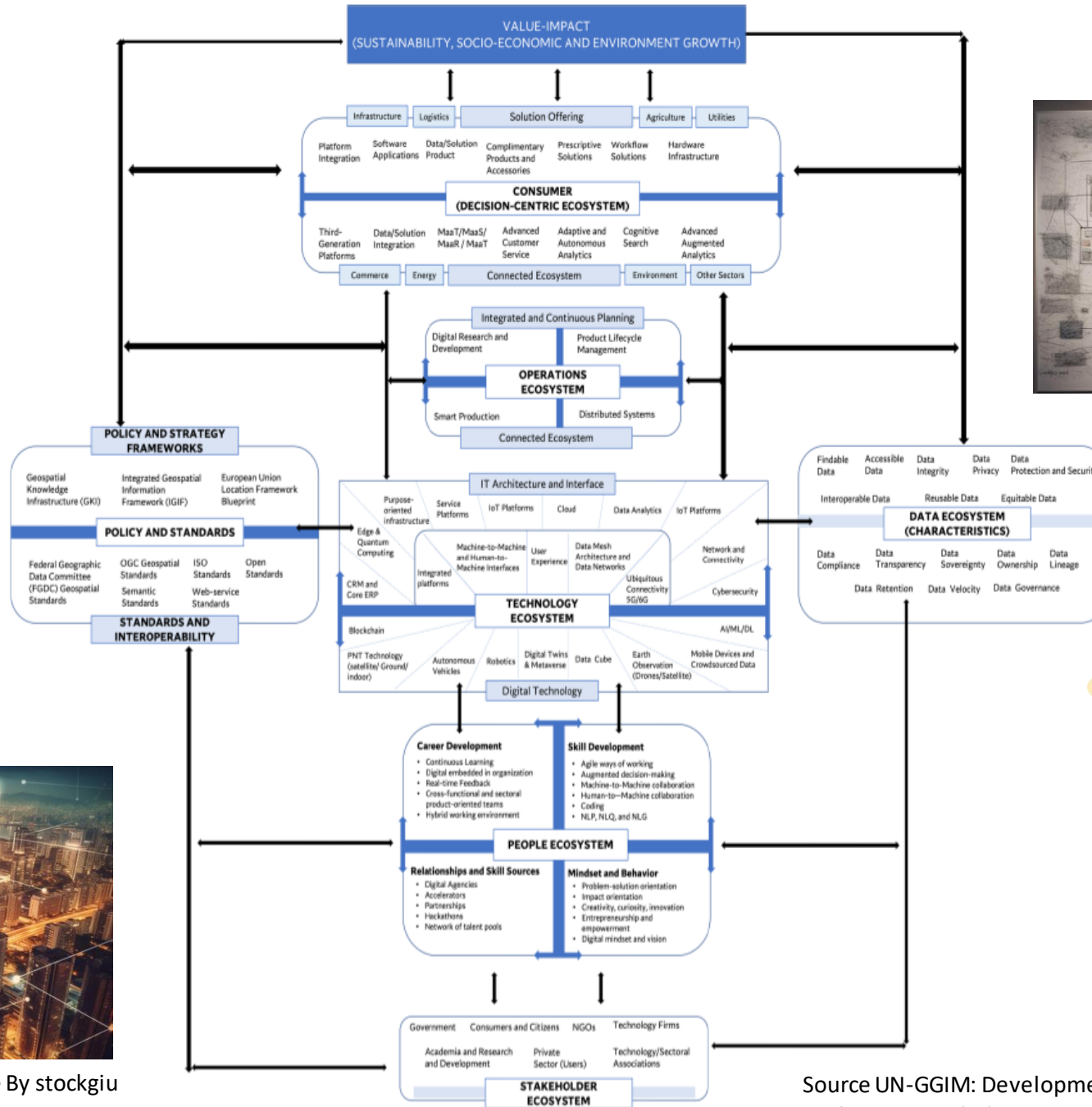



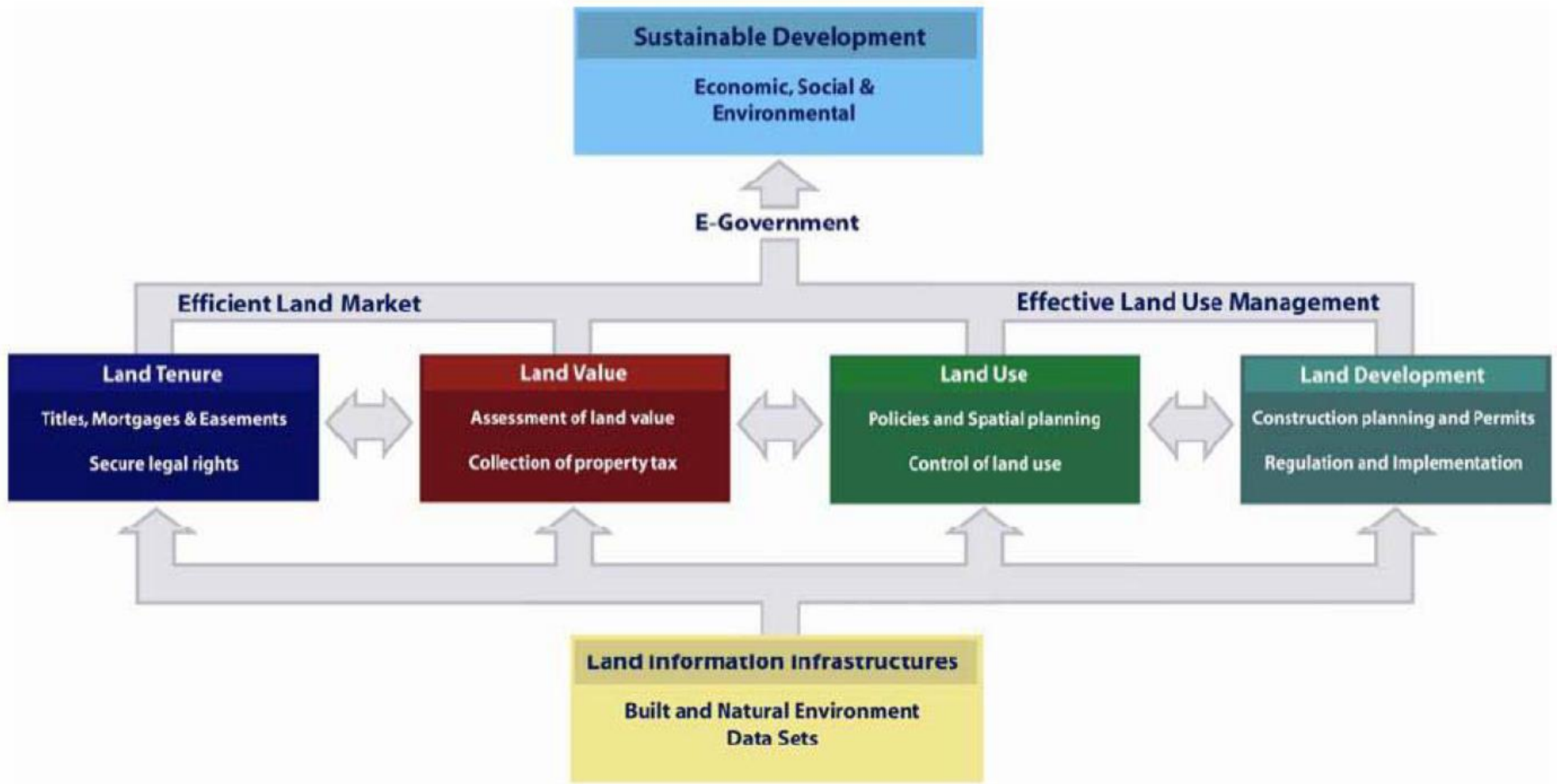
Image By vecstock



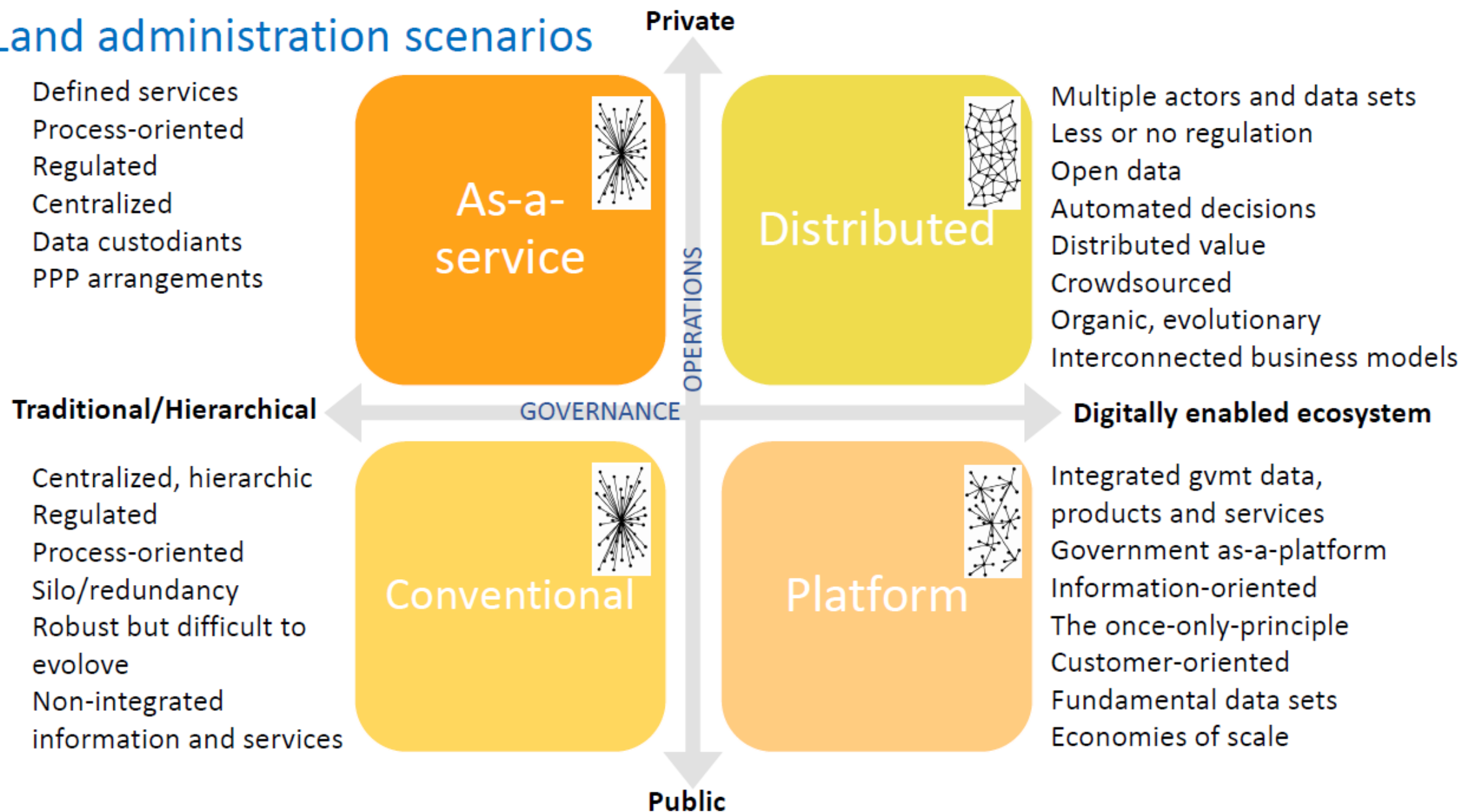
Image By stockgiu



Source UN-GGIM: Development of contextual understanding, information, and analytics towards determining the national geospatial information ecosystem, discussion paper, July 2022



Land administration scenarios



4 April 2023


13th Session UNECE WPLA, Geneva, Switzerland

Digital Transformation and Land Administration

*Sustainable Practices
from UNECE Region
and Beyond*

Presenter:

Hartmut Müller, Prof. Dr.-Ing., FIG



Digital Transformation and Land Administration




E-book



Investment brief

Digital Transformation and Land Administration Sustainable Practices from UNECE Region and Beyond, FAO-UNECE-FIG Guide

Funding Digital Transformation in Land Administration, FAO-FIG Knowledge for Investment Brief



Take away and recommendations

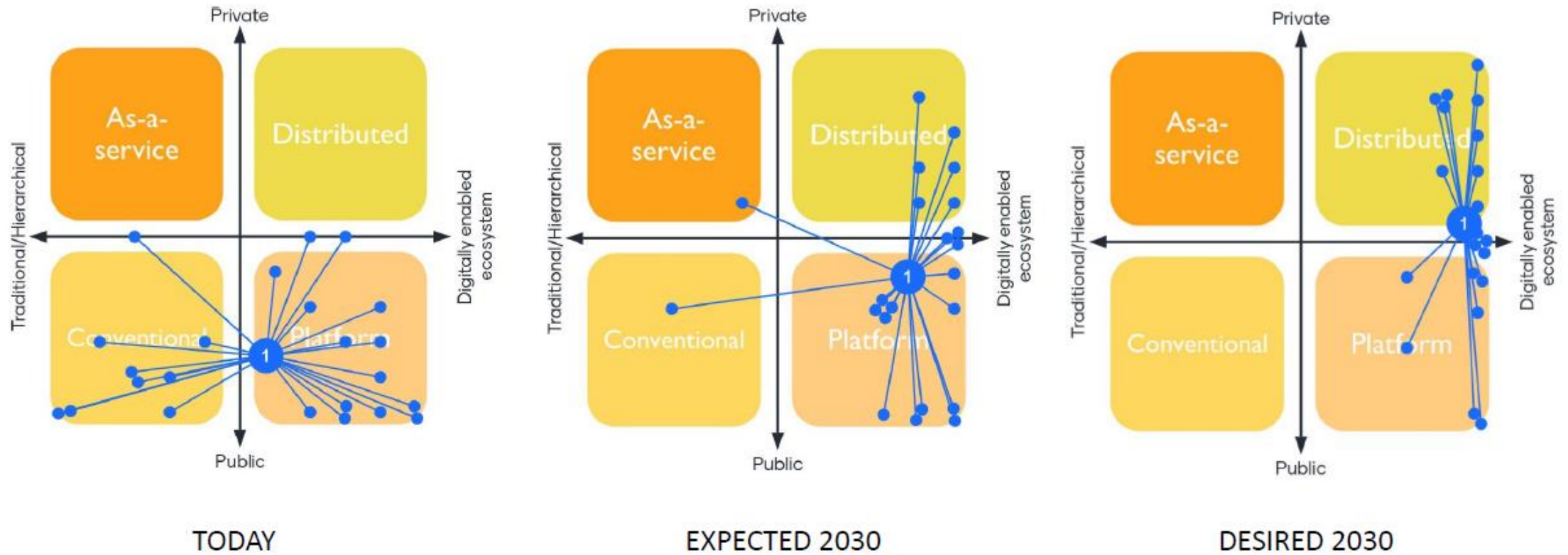


Land Administration Systems must move from focusing on conventional key performance indicators (KPIs) (e.g. numbers of transactions), to a broader perspective on outcomes and social impact.

LAS have to demonstrate contributions to the country priorities (for example, agriculture development, climate change, disaster risks management. Health crises, economic development, etc.) and to the land-related SDGs:

- **No poverty** (Target 1.4);
- **Zero hunger** (Target 2.3 and 2.4);
- **Gender equality** (Target 5.a);
- **Sustainable cities and communities** (Target 11.1, 11.3, 11.7);
- **Life on land** (Target 15.1, 15.2, and 15.3)

Interactive poll (1 June 2021)



Mentimeter results WPLA Digital transformation

How well are the following LA functions in your country embracing digital transformation?

Mentimeter



To what extent are the following aspects aligned/ready to fully benefit digital disruption within LA arrangements in your country?

Mentimeter



How well is digital transformation in the land/geospatial sector coordinated with overall national digital transformation policies and initiatives?

Mentimeter

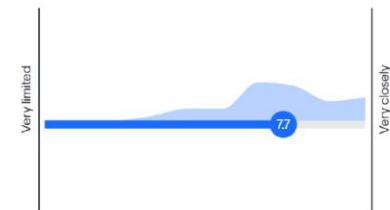
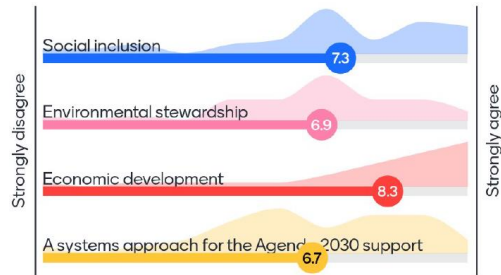


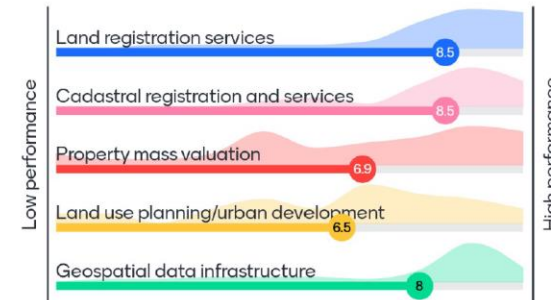
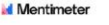
Image By vecstock

Mentimeter results WPLA ecosystems and security for LA arrangements

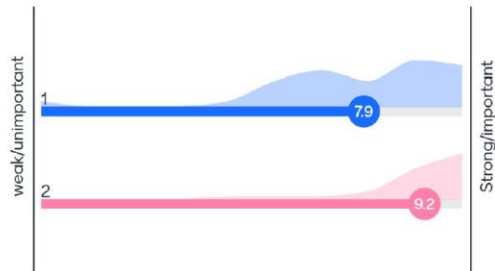
Are land administration arrangements (within its capacities) in your country sufficiently aimed at contributing to:



How well would you score the performance in your country regarding



How (1) well and (2) important is the interplay among cadaster/land registration, land use planning/urban development and geospatial domain?



How well is land administration arrangements in your country considering:

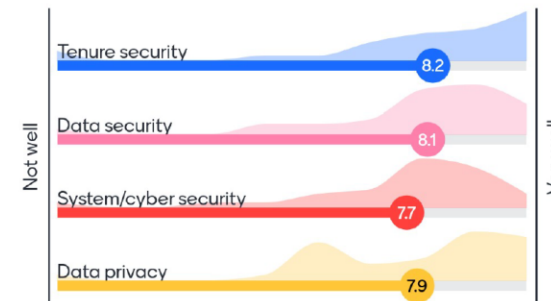




FIG WORKING WEEK 2023

28 May - 1 June 2023 Orlando Florida USA

*Protecting
Our World,
Conquering
New Frontiers*

FIG Task Force on

Trends and Future Geospatial Information Ecosystem

FIG Director Generals' Forum 2023



FIG WORKING WEEK 2023

28 May - 1 June 2023 Orlando Florida USA

Protecting Our World, Conquering New Frontiers

Panel, chaired by Daniel Steudler, FIG Vice-President



Greg Scott Inter-Regional Advisor, UN-GGIM Secretariat

Victor Khoo Director, Survey & Geomatics, SLA | Vice-President, UN-GGIM Asia Pacific

Pekka Halme Senior Advisor, National Land Survey of Finland

Frank Tierloff Chair of the Executive Board, Kadaster Netherlands

Abdul Hanan Iddrissu Abu Deputy Director of Surveys, Ghana Lands Commission



FIG WORKING WEEK 2023

28 May - 1 June 2023 Orlando Florida USA

Protecting Our World, Conquering New Frontiers

Take-away messages

Surveying Profession

- to adapt its mind set from technology-driven to outcome-focussed
- need to understand and speak terminology of decision-makers
- to break up the data silos and establish and populate the digital geospatial ecosystem with information

FIG

- to take a pro-active role in offering input and services to international bodies such as UN and the World Bank
- to seek strategic collaboration for promoting and implementing of the IGIF at a country level



FIG WORKING WEEK 2023

28 May - 1 June 2023 Orlando Florida USA

Protecting Our World, Conquering New Frontiers

Take-away messages

Task Force

- interrelationships between different technological trends as well as their impacts on abilities of member states to respond to major global challenges.
- new technological advancements such as AI, ML, IoT, 3D scanning, etc. in capturing, using, analyzing geospatial data, as well as innovative platforms such as Digital Twins, in visualization, modelling, forecasting, etc. in delivery new services to wider communities
- new skill requirements by members and the plan of providing such skills



Some Conclusions

- Land administration systems are part of the geospatial ecosystem
- The lack of open, harmonised and interoperable information models and datasets across land, built environment and natural environments limits achieving sustainability
- Land Administration Systems must move from focusing on conventional key performance indicators to a broader perspective on outcomes and social impact
- In many countries, digital transformation of LAS is on its way towards implementation
- UN GGIM's IGIF Integrated Geospatial Information Framework provides a methodology for country level action plans



<mailto:hartmut.mueller@hs-mainz.de>



Image By vecstock