



UNECE



unesco

17-18 APRIL 2023, ONLINE

OVERVIEW OF SDG INDICATOR 6.5.2: KEY COMPONENTS OF THE INDICATOR AND THEIR RELEVANCE TO PROGRESS TRANSBOUNDARY COOPERATION

Tatiana Dmitrieva, UNESCO

Sarah Tiefenauer-Linardon, UNECE

Global Webinars on SDG indicator 6.5.2
Transboundary Water Cooperation

Supporting countries in preparing national reports for the
3rd reporting exercise - With a focus on Coordination





Overview

- SDG indicator 6.5.2 and Integrated Monitoring Initiative for SDG 6
- Results of two monitoring exercises in 2017 and 2020
- SDG 6.5.2 Value calculation
- Guidance material
- Template for the 3rd reporting exercise (structure)
- 3rd Reporting exercise 2023-24
- Tips and advice for reporting





UN WATER
**INTEGRATED MONITORING
 INITIATIVE FOR SDG 6**



INDICATORS	CUSTODIANS
6.1.1 Proportion of population using safely managed drinking water services	WHO, UNICEF
6.2.1 Proportion of population using (a) safely managed sanitation services and (b) a hand-washing facility with soap and water	WHO, UNICEF
6.3.1 Proportion of domestic and industrial wastewater flows safely treated	WHO, UN-Habitat, UNSD
6.3.2 Proportion of bodies of water with good ambient water quality	UNEP
6.4.1 Change in water-use efficiency over time	FAO
6.4.2 Level of water stress: freshwater withdrawal as a proportion of available freshwater resources	FAO
6.5.1 Degree of integrated water resources management	UNEP
6.5.2 Proportion of transboundary basin area with an operational arrangement for water cooperation	UNECE, UNESCO
6.6.1 Change in the extent of water-related ecosystems over time	UNEP, Ramsar
6.a.1 Amount of water- and sanitation-related official development assistance that is part of a government-coordinated spending plan	WHO, OECD
6.b.1 Proportion of local administrative units with established and operational policies and procedures for participation of local communities in water and sanitation management	WHO, OECD

SDG indicator 6.5.2



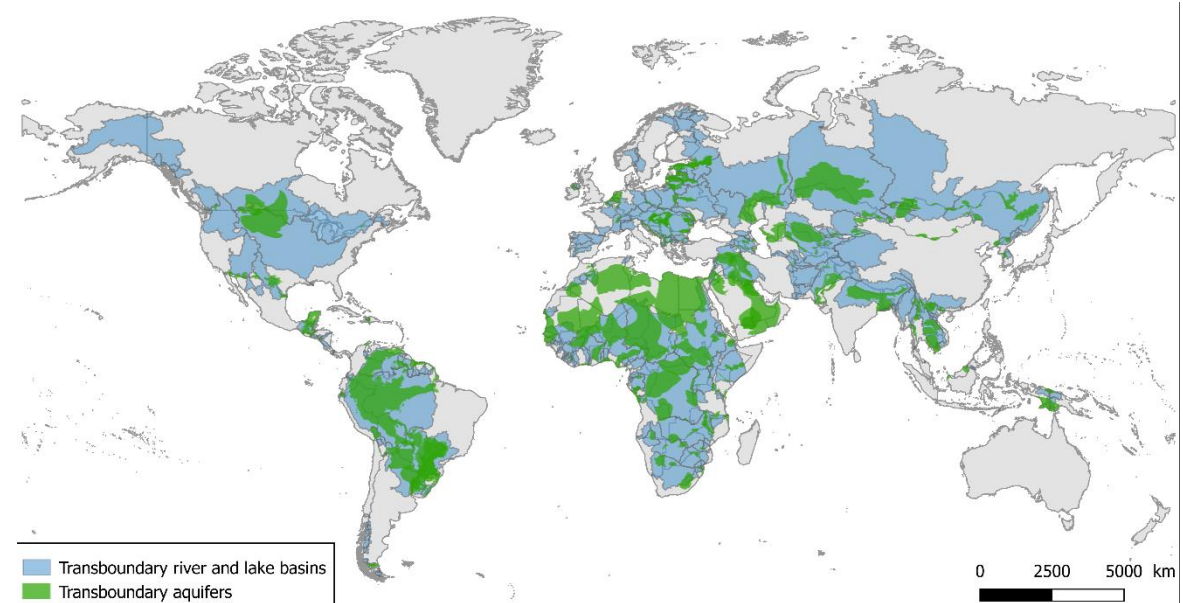
Target 6.5: By 2030, implement integrated water resources management at all levels, including through **transboundary cooperation** as appropriate.



Indicator 6.5.1 Degree of IWRM



- **Indicator 6.5.2** Proportion of transboundary basin area with an operational arrangement for water cooperation



Most of the world's water resources are shared => cooperation required

The only SDG indicator on transboundary cooperation => important for other natural resources

Results from 2017 and 2020 reportings



- **Increase in response received and high level of engagement**


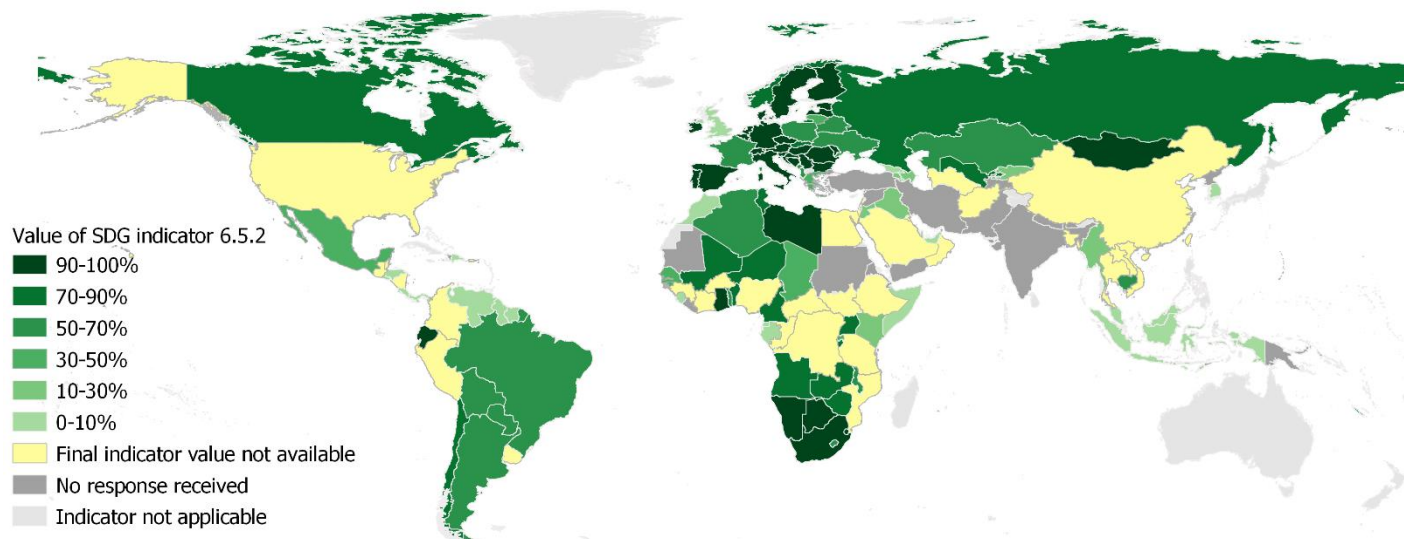
129 out of 153 countries submitted reports in 2020 (108 in 2017)

58 % average national percentage of transboundary basins covered by operational arrangements (103 out of 153 countries in 2022)

- **Not on track**

Only 24 countries report all transboundary surface waters and groundwaters covered by operational arrangements

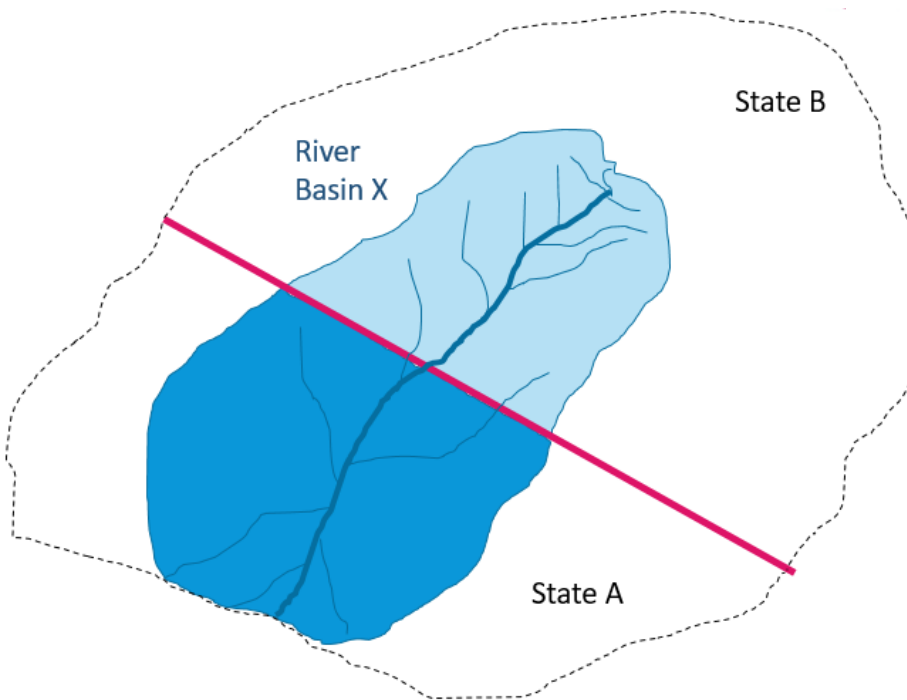
Progress must be accelerated to ensure that all transboundary basins are covered by operational arrangements by 2030



Calculation of the indicator value

2 main elements:

- spatial coverage of transboundary basin areas located in a State;
- a determination of the extent to which these areas are covered by **operational arrangements** for water cooperation



What is an ‘operational’ arrangement?

- Treaty, convention, agreement or other formal arrangement
- **Joint body for transboundary water cooperation**
- **Annual meetings**
- **Annual exchange of data and information**
- **Adoption of joint/coordinated water management plan, or joint objectives**

NOTE!

Two components necessary for indicator value

- Transboundary River and lake basins
- Transboundary aquifers

Aquifer component:

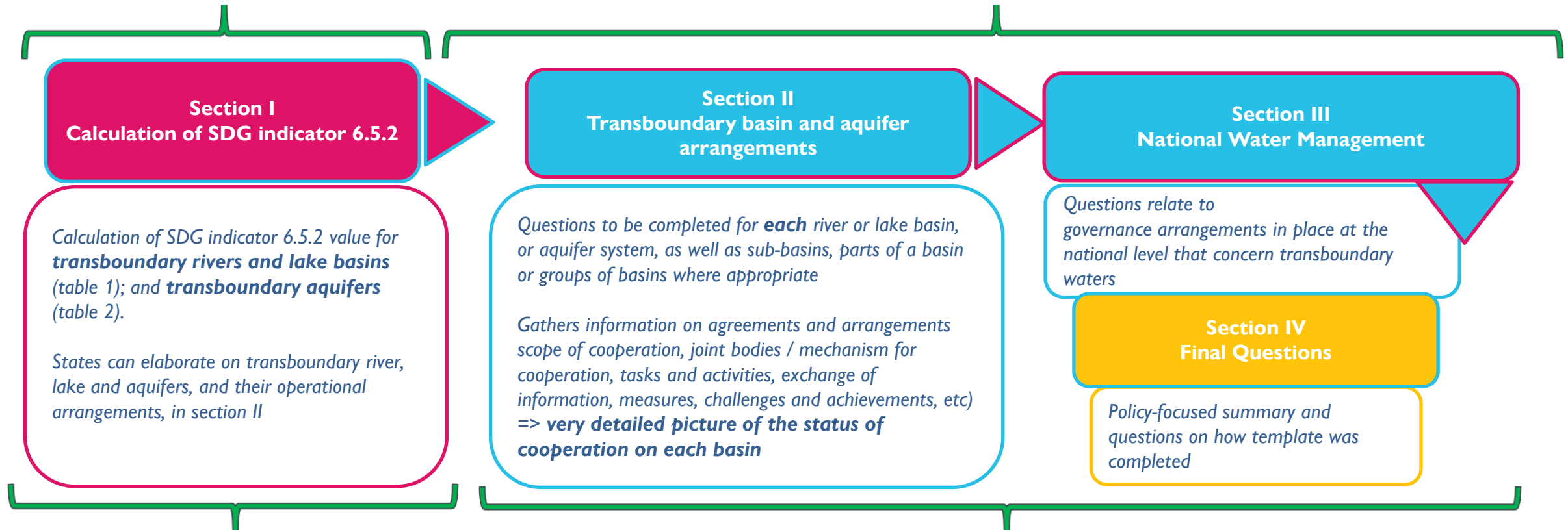
- Directly (= a dedicated arrangement about the aquifer)
- Groundwater / Aquifers included in river basin/ upper level (binational) arrangement



Structure and content of national report on SDG indicator 6.5.2

SDG 6.5.2 calculation

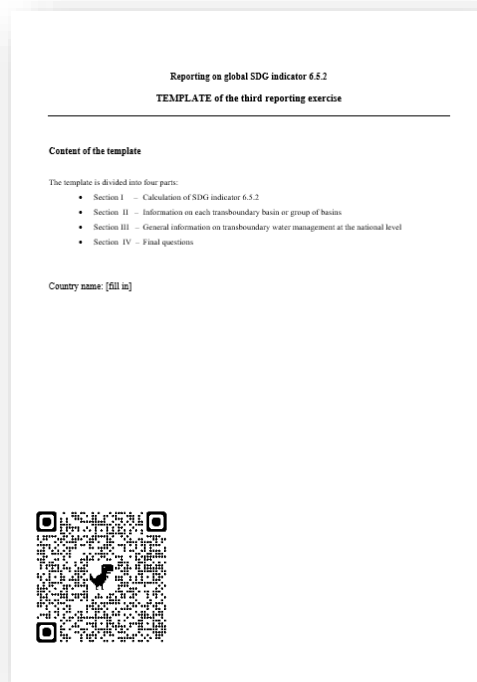
Additional information to explain, substantiate and complement indicator data




Step-by-Step methodology contains guidance to completing this section

Guide to reporting contains guidance to completing these sections

Guidance documents for national reports on SDG indicator 6.5.2



Template for the 3rd reporting exercise



Step-by-step methodology for the calculation of the value of SDG indicator 6.5.2 '2020 version'



Guide to reporting under the Water Convention and as contribution to SDG indicator 6.5.2



Opportunities to coordinate with neighboring countries when completing the national report





UN WATER

INTEGRATED MONITORING
INITIATIVE FOR SDG 6

SDG INDICATOR 6.5.2
TRANSBOUNDARY WATER COOPERATION

3rd Reporting 2023 - objectives

- Information on indicator 6.5.2 is collected every 3 years by UNECE and UNESCO (as for 6.5.1 and other SDG6 indicators) - **Deadline to submit the 3rd report - 30 June 2023**
- Strengthen SDG 6.5.2 monitoring and transboundary water cooperation
 - Further improve response rate and quality of reports received
 - Improve coordination/harmonization at river, lake or aquifer levels
 - Reduce data gaps, especially for aquifers
 - Share experience on how to use reporting data
 - Use the reports as a basis for dialogue to improve cooperation
 - Incentivize the use of the information for future planning.
- During the 3rd reporting exercise
 - Helpdesk maintained by UNECE & UNESCO
 - Webinars/workshops to support countries' reporting efforts
 - Data collection and validation in 2023, and analysis in late 2023-early 2024



Insufficient knowledge on groundwater systems, but an unprecedented opportunity for countries to consider their transboundary aquifers:

- Contacts between institutions and new data gathered at national level
- Gaps identified, allowing prioritization
- Additional research carried out
- Broader arrangements covering also groundwater/aquifers are identified and comply with operability criteria = possibility to promote cooperation on aquifers in concerned basins.



UNECE



unesco



Tips and advice

- **Ministers** responsible for transboundary waters officially addressed by UNECE and UNESCO - Reports signed by competent authority
- Nomination of a **key person or organization** responsible for coordinating reporting, identification of **stakeholders, sources of information**, engagement of **NSOs, 6.5.1 reporting focal points**
- Build on **previous reports**, indicate links to more general information, such as web pages of commissions, projects
- Interact with **custodian agencies** (advice, questions, draft report)
 - Consider submitting the **draft of the report** to UNECE or UNESCO for comments before formal submission

Thanks for listening!

6.5.2 Helpdesk



UNECE:

transboundary_water_cooperation_reporting@un.org



UNESCO:

transboundary_water_cooperation_reporting@unesco.org

Further information on Indicator 6.5.2

UNECE




UNESCO



UN-Water SDG 6
Monitoring



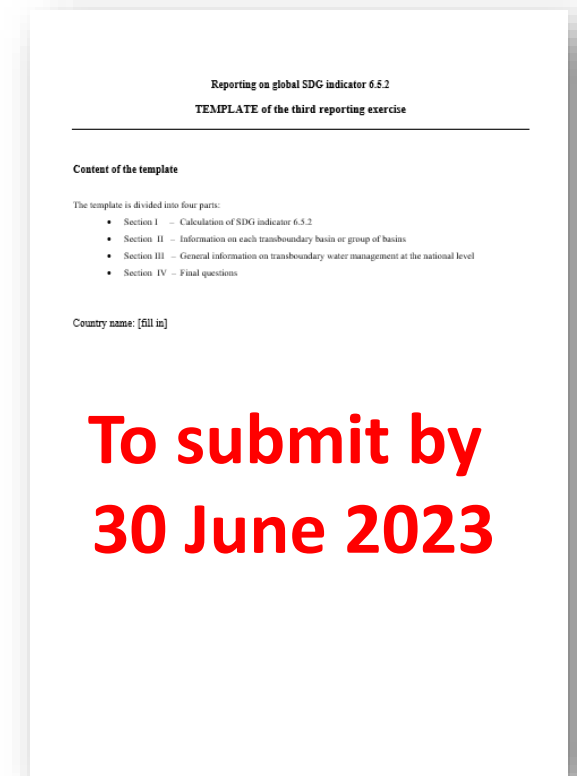
SDG 6 Data Portal



UN WATER

**INTEGRATED MONITORING
INITIATIVE FOR SDG 6**

SDG INDICATOR 6.5.2
TRANSBOUNDARY WATER COOPERATION



[@UNECE_Water](#) / [@UNESCOWater](#)



[@UNECEWater](#) / [@UNESCO](#)



[@UNECEWater](#) / [@UNESCO](#)



UNECE



unesco