

Autonomous driving and road markings

IRF & UNECE ITS Event

"Governance and Infrastructure for smart and autonomous mobility"

Eva Ambrosius | 4 December 2018 | Geneva, Switzerland

Agenda

1. Importance of road markings for autonomous driving
2. Challenges for camera sensors and road marking solutions
3. Summary

Agenda

1. Importance of road markings for autonomous driving
2. Challenges for camera sensors and road marking solutions
3. Summary

Road markings are important to ensure safe and reliable navigation of autonomous vehicles through the roadway

“We really need better lane markings in California.”
Elon Musk, CEO Tesla

“But like the human eye,
the technology cannot work effectively if it cannot
see the road markings and traffic signs if they are
worn out or hidden, or if they are confusing.”
EuroRAP, EuroNCAP

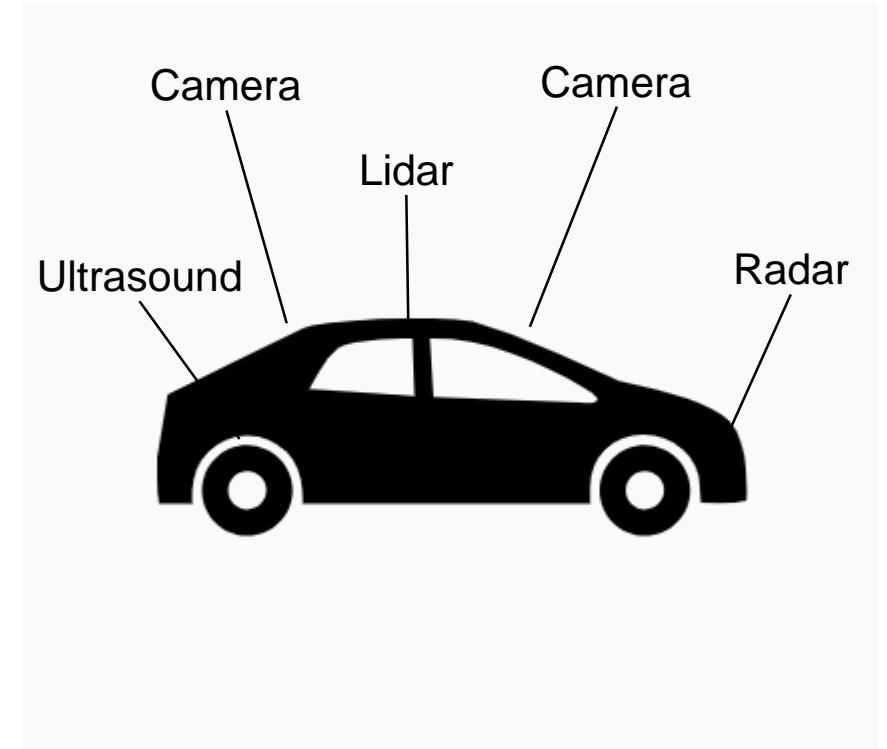
“It can’t find the lane markings! You need to paint
the bloody roads here!”
Lex Kerssemakers, CEO Volvo North America

“Now, we need to increase the durability, weather
range, time, and distance that a machine or camera
could ‘see’ the pavement markings even further.”
Tom Headblom, 3M scientist

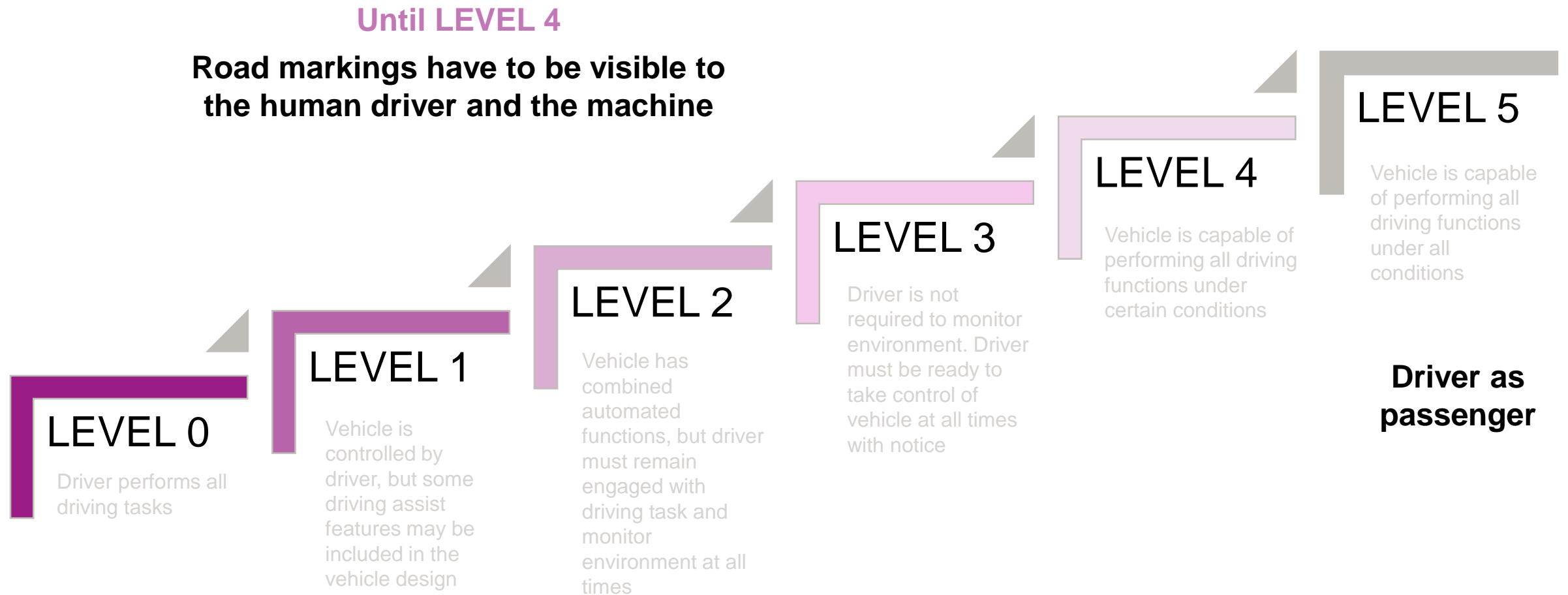
Clearly visible road markings support the human driver and the machine in navigating through the roadway today and in future.

Camera sensors are an integral component of advanced driving assistant systems using lane marking to ensure that the vehicle stays on course

- Today, only road marking functionality within the visual range is specified by current standards
- Innovative road markings could provide signals outside the visual range, but specifications would need to be derived
- Road infrastructure and corresponding standards can only be adapted to the digital age in an evolutionary process



As the human driver will be able to take control of the vehicle until Level 4, road markings represent an important infrastructure element



Agenda

1. Importance of road markings for autonomous driving
2. Challenges for camera sensors and road marking solutions
3. Summary

Fail-safe detection of lane markings is critical for advanced driving assistant systems to ensure road safety

- Camera technology is used to identify lane markings - safety is dependent on the visibility of road markings
- The quality of the lane markings' optical properties is important for safety and will be even more critical in future
- Adverse weather conditions and worn-out road markings still pose great challenges to camera sensors

Rain



Snow




Fog



Sun



Dirt



High-quality road marking systems can help meeting the challenges of camera technology and offer potential for innovation

Available marking solutions

High-quality road markings based on cold plastic with high visibility

Innovation opportunities

e.g. radar-reflective road markings based on cold plastic

Rain




Type II markings
(wet-night visibility)

Dirt



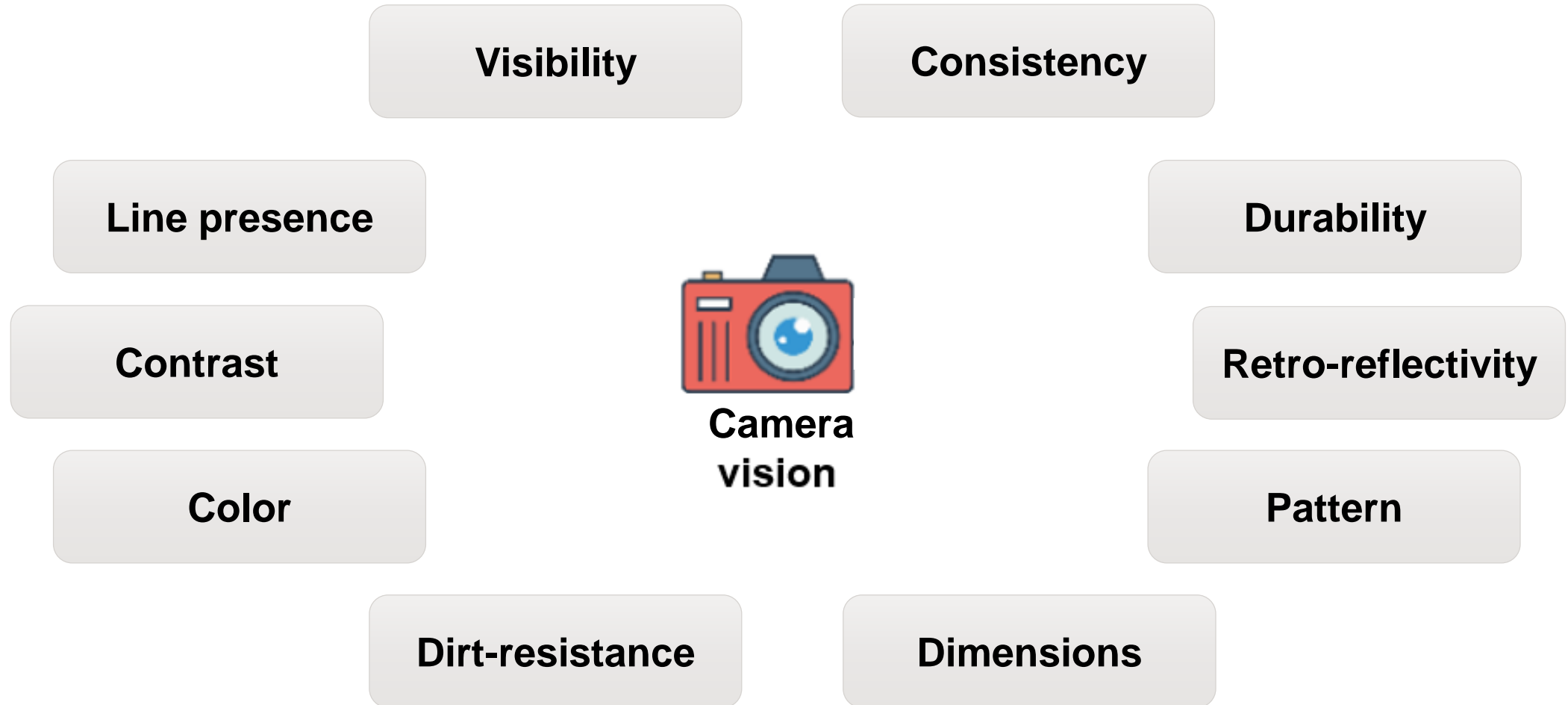
Dirt-resistant markings
(anti-blackening effect)

Snow / Fog



Detection outside the visual range
(redundancy)

Requirements and conditions of lane markings for camera vision are under investigation



Discussions on performance levels for road markings and standards for autonomous driving have been started

- C-ITS Platform suggests a decent quality and visibility of lane markings to facilitate the control of automated driving
- ERF recommends retro-reflective markings that provide a night visibility of minimum 150 mcd/lx/m² under dry and minimum 35 mcd/lx/m² under rainy conditions, minimum 150 mm line width
- EuroRAP and Euro NCAP suggest line markings that are clearly visible in all-weather conditions



Agenda

1. Importance of road markings for autonomous driving
2. Challenges for camera sensors and road marking solutions
3. Summary

Road markings contribute to improving road safety for human drivers and autonomous vehicles

- Available road marking solutions can support fail-safe detection of camera sensors
 - clear visibility at day and night, in all weather conditions, high quality and durability, anti-blackening effect
- Autonomous driving provides the road marking industry with new opportunities
 - support the change to digital systems with redundant solutions and improve road safety
- Harmonized regulations and standards to enable the evolution of road infrastructure into the digital age





EVONIK

POWER TO CREATE

Sources

- ADAC (2018): So funktioniert ein automatisiertes Auto [online] available from <https://www.adac.de/rund-ums-fahrzeug/autonomes-fahren/auto-automatisiert/>, accessed November 13th, 2018
- BAST (2018): Grundlagenprojekt: Infrastrukturbedarf automatisierten Fahrens [online] available from https://www.bast.de/BASt_2017/DE/Projekte/laufende/fp-laufend-f4.html, accessed November 15th, 2018
- CNBC (2017): Road updates benefit both autonomous vehicles and human [online] available from <https://www.cnbc.com/video/2017/07/20/road-updates-benefit-both-autonomous-vehicles-and-human-motorists-caltrans-director.html>, accessed November 19th, 2018
- Delta (2017): The quality of road marking will be crucial for the safety of the self-driving cars of the future [online] available from <https://roadsensors.madebydelta.com/news/quality-road-marking-will-crucial-safety-self-driving-cars-future/>, accessed November 13th, 2018
- ERF (2013): Marking the way towards a safer future [online] available from http://erf.be/wp-content/uploads/2018/07/ERF-Paper-on-Road-Markings_release_v2.pdf, accessed November 19th, 2018
- ERF (2018): Is our road infrastructure fit for an increasingly automated traffic? [online] available from <http://erf.be/events/is-our-road-infrastructure-fit-for-an-increasingly-automated-traffic/>, accessed November 19th, 2018
- European Commission (2017): C-ITS Platform: Final report Phase II [online] available from <https://ec.europa.eu/transport/sites/transport/files/2017-09-c-its-platform-final-report.pdf>, accessed November 13th, 2018
- EuroRAP & Euro NCAP (2013): ROADS THAT CARS CAN READ: A Quality Standard for Road Markings and Traffic Signs on Major Rural Roads [online] available from https://www.eurorap.org/wp-content/uploads/2015/03/roads_that_cars_can_read_2_spread1.pdf, accessed November 13th, 2018
- EuroRAP & Euro NCAP (2018): ROADS THAT CARS CAN READ [online] available from <https://www.eurorap.org/new-report-tackles-the-transition-to-automated-vehicles-on-roads-that-cars-can-read/>, accessed November 13th, 2018
- General Motors (2018): 2018 Self-Driving Report 2018 [online] available from <https://www.gm.com/our-stories/self-driving-cars.html>, accessed November 19th, 2018

Sources

- NHTSA (2017): Automated Driving Systems: A Vision for Safety [online] available from https://www.nhtsa.gov/sites/nhtsa.dot.gov/files/documents/13069a-ads2.0_090617_v9a_tag.pdf, accessed November 12th, 2018
- Potters & Mobileye (2016): Pavement Markings Guiding Autonomous Vehicles - A Real World Study [online] available from <https://higherlogicdownload.s3.amazonaws.com/AUVSI/14c12c18-fde1-4c1d-8548-035ad166c766/UploadedImages/documents/Breakouts/20-2%20Physical%20Infrastructure.pdf>, accessed November 15th, 2018
- Reuters (2016): Where's the lane? Self-driving cars confused by shabby U.S. roadways [online], available from <https://www.reuters.com/article/us-autos-autonomous-infrastructure-insig/wheres-the-lane-self-driving-cars-confused-by-shabby-u-s-roadways-idUSKCN0WX131>, accessed November 13th, 2018
- Swarco (2018): Straßenmarkierungen und autonomes Fahren oder Zurück von der Zukunft [online], available from https://www.zvoe.at/img-inhalt/Downloads/Vortraege-Fachtagung-2018/RMS_autonomes_Fahren_2018.pdf, accessed November 12th, 2018
- TTI (2017): Roadmarkings for Machine Vision [online], available from <https://cote.transportation.org/wp-content/uploads/sites/26/2017/07/Road-Markings-for-Machine-Vision-NCHRP-20-1026-Carlos.pdf>, accessed November 13th, 2018
- Washington Post (2015): Elon Musk vents about California's lane markings confusing Tesla's autopilot [online], available from <https://www.washingtonpost.com/news/innovations/wp/2015/10/14/elon-musk-vents-about-californias-lane-markings-confusing-teslas-autopilot/>, accessed November 13th, 2018
- Waymo (2018): We're building the world's most experienced driver [online], available from www.waymo.com, accessed November 13th, 2018
- 3M (2017): How Can You Drive an Evolution? [online], available from <https://multimedia.3m.com/mws/media/1532108O/3m-connected-roads.pdf>, accessed November 13th, 2018