

The background of the slide is an aerial photograph of a city street. The street is lined with multi-story buildings with red-tiled roofs. There are cars parked along the sides of the road and some trees. A semi-transparent dark grey rectangular box is overlaid on the left side of the image, containing the text.

# Update from EuroGeographics

Twelfth Session of the UNECE Working Party on  
Land Administration, 31 May – 1 June 2021

**Carol Agius**

Knowledge Exchange Manager and UN-GGIM: Europe Secretariat

# CONNECTING YOU TO MAPS, GEOSPATIAL AND LAND INFORMATION FOR EUROPE



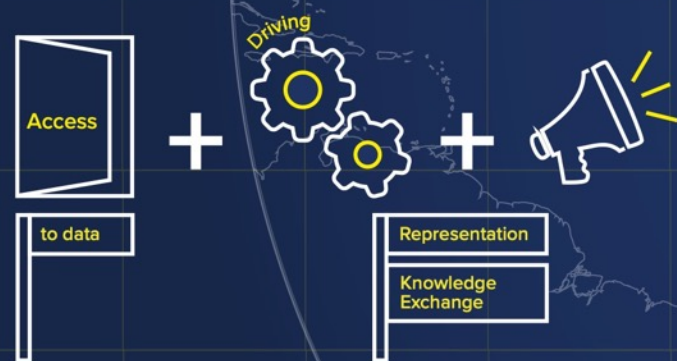
#MAPSFOREUROPE

**60+**  **members** **46**    **countries**  
from the whole of geographical Europe



What our members do

Members invest  
**€1.5B**  
each year  
in providing  
official national  
geospatial data



Our activities



Relied on by  
European and  
international  
institutions,  
government,  
businesses  
and citizens



Well-established network for  
sharing knowledge and expertise



Helping to protect people and the planet by providing critical  
data for reporting and monitoring the UN Sustainable  
Development Goals (SDGs)

**66,000**   
people and over are employed  
by EuroGeographics members

# A society empowered by the use of trusted geospatial services from official national sources

## Activities driven by our vision

Facilitating access to our members' data

Representing our members' interests

Opportunities for knowledge exchange

<https://eurogeographics.org/our-members/>

# Representation



Tracking, evaluating, reporting and responding to significant policy developments and consultations



More Than Maps Case Studies demonstrating the importance of trusted data to meet societal challenges



Engagement and collaboration with international institutions and stakeholders



Continued participation in UN-GGIM and UN-GGIM: Europe, SLA to fund and provide Secretariat for UN-GGIM: Europe with Kadaster Netherlands

# Knowledge Exchange



Well-established network of knowledge exchange and communication at the heart of EuroGeographics.

---



Online programme of webinars to complement successful Knowledge Exchange Networks (KENs).

---



Cadastral and Land Registry KEN, Policy KEN, Quality KEN and INSPIRE KEN + two knowledge forums: State Boundaries of Europe and Positioning.

---



E-learning material and customised reading lists created in collaboration with EuroSDR

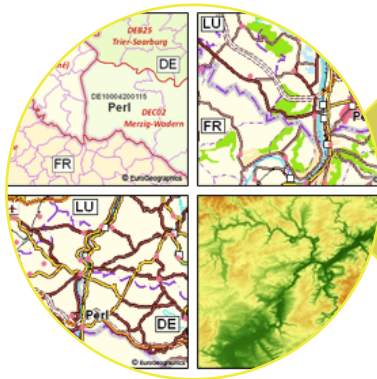


2020



2021

# Data Access and Integration



Deliver pan-European datasets



Facilitate access to members data

# #OpenMapsForEurope



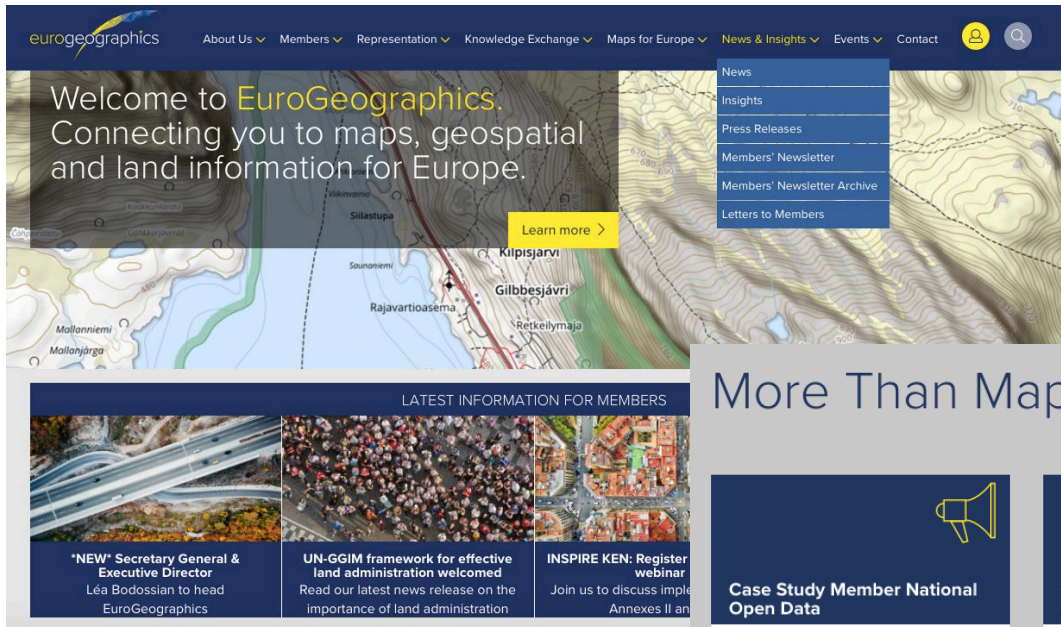
- Free to use maps from more than 40 European countries
- Available from Summer 2021

*The contents of this publication are the sole responsibility of EuroGeographics and do not necessarily reflect the opinion of the European Union.*



**Co-financed by the European Union**  
Connecting Europe Facility

# Communications



Welcome to **EuroGeographics**.  
Connecting you to maps, geospatial  
and land information for Europe.




Learn more >

Navigation menu:  
 News  
 Insights  
 Press Releases  
 Members' Newsletter  
 Members' Newsletter Archive  
 Letters to Members

LATEST INFORMATION FOR MEMBERS

- \*NEW\* Secretary General & Executive Director**  
Léa Bodossian to head EuroGeographics
- UN-GGIM framework for effective land administration welcomed**  
Read our latest news release on the importance of land administration
- INSPIRE KEN: Register webinar**  
Join us to discuss implementation of Annexes II and III

## More Than Maps Case Studies

 <p><b>Case Study Member National Open Data</b></p> <p>Progress towards a developing a new Digital Elevation Model (DEM) for the whole of Slovakia continued in 2019. The six-year project will create the new DEM 5.0 from airborne laser scanning data. The[...]</p> <p>16 Dec 2020 <a href="#">Learn more &gt;</a></p>	 <p><b>Case Study Member European Open Data</b></p> <p>In Germany, the Federal Agency for Cartography and Geodesy (BKG) delivers high quality remote sensing products as open data. Remote sensing through satellite imagery is an important source and method[...]</p> <p>16 Dec 2020 <a href="#">Learn more &gt;</a></p>	 <p><b>Case Study Member National Open Data</b></p> <p>SAPOS®, the satellite positioning service operated by the surveying authorities of the Länder of the Federal Republic of Germany (AdV), is now available free of charge and being used extensively [...]</p> <p>16 Dec 2020 <a href="#">Learn more &gt;</a></p>
--	---	---



eurogeographics

CONNECTING YOU TO MAPS,  
GEOSPATIAL AND LAND INFORMATION  
FOR EUROPE.





