



Road Infrastructure Safety in regional projects – safety for all users

Olivera ROZI

European Institute for Road Assessment – EuroRAP (EIRA-EuroRAP)

www.interreg-danube.eu/RADAR



Project identity

www.interreg-danube.eu/RADAR

A promotional poster for the RADAR project. The background is a scenic landscape with a winding road through a vineyard and a small red-roofed house. The poster includes a vertical list of key facts on the left, the project title at the bottom, and the website URL and slogan at the top right.

2nd Call DTP
Better connected and energy responsible Danube region

www.interreg-danube.eu/RADAR
Your Road Safety is on our RADAR.

June 2018 May 2021
€ 1,523,064 ERDF
€ 210,307 IPA
€ 96,262,5 ENI

RADAR - Risk Assessment on Danube Area Roads

Who we are

Project Partners

European Institute for Road Assessment - EuroRAP, Ljubljana, Slovenia

Automobile and Motorcycle Association of Slovenia, Ljubljana, Slovenia

Road Safety Board, Vienna, Austria

Faculty of Traffic Science, Zagreb, Croatia

General Automotoclub of the Czech Republic, Prague, Czech Republic

KTI Institute for Transport Sciences Nonprofit Ltd, Budapest, Hungary

Bulgarian Association for Road Safety, Plovdiv, Bulgaria

Bosnia and Herzegovina Automobile Club, Sarajevo, BiH

Automobile Club of Moldova, Chisinau, Moldova



Associated Partners

Ministry of Infrastructure, Slovenian Infrastructure Agency, Slovenia

National Motorway Company, Ltd, Slovakia

Croatian Roads Ltd, Zagreb, Croatia

The Road and Motorway Directorate of the Czech Republic

Public Company Roads of Federation of Bosnia and Herzegovina

European Union Strategy for Danube Region Priority Area 1b - Road, Rail and Air links

Ministry of Transport and Maritime Affairs, Montenegro

Road Infrastructure Agency, Bulgaria

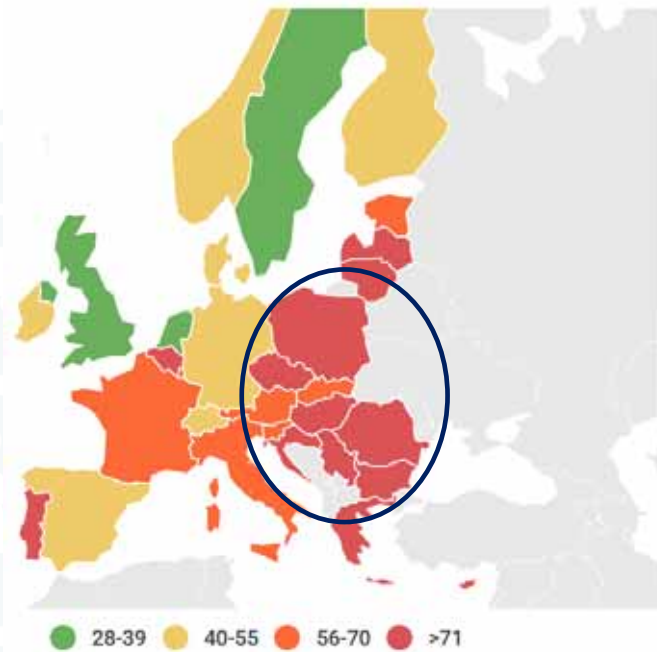
National Company For Roads Infrastructure Administration, Romania

Ministry of Economy and Infrastructure, Moldova

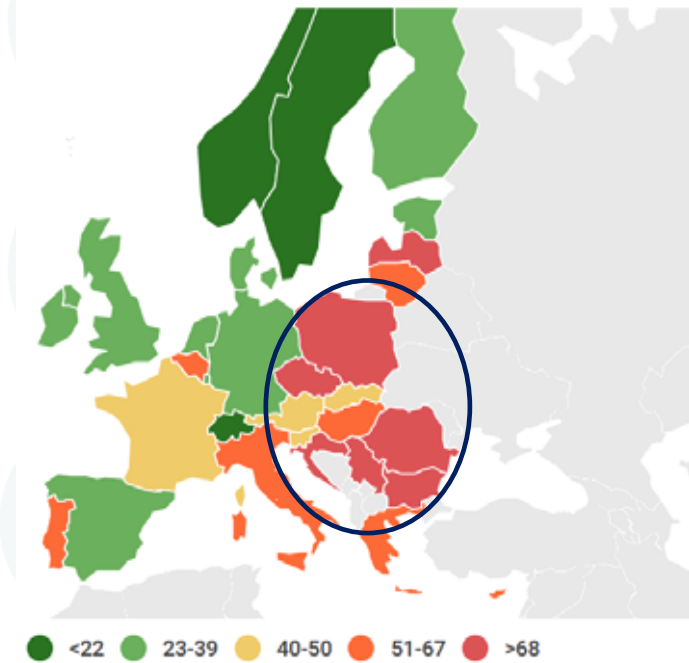
iRAP, United Kingdom

Why RADAR with one look

Road deaths per million inhabitants



2010



2019

Source: European Transport Safety Council, www.etsc.eu

www.interreg-danube.eu/RADAR

RADAR as Strategic Project

Strategic objectives

IMPROVE THE CAPACITIES TO IDENTIFY AND REDUCE RISK ON ROADS

FOSTER TRANSNATIONAL COOPERATION, EXCHANGE OF EXPERIENCE AND KNOW-HOW

DEMONSTRATION OF ROAD SAFETY LAYOUT CONCEPT SOLUTIONS

Improving Performance

- Road Safety Procedures Training Concept
- Training Courses

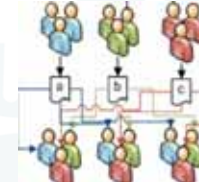
- Road Safety Expert Group
- Road Safety Thematic Areas Reports

- 4 pilots implementation ready design plans for road safety improvements

Danube Infrastructure Road Safety Improvement Strategy and Action Plan

www.interreg-danube.eu/RADAR

RADAR first 2 years in brief



Road Safety procedures Training Concept

- Survey on needs
- Status Report
- Training Syllabus
- All training materials and software translated to 7 principal languages of the partner countries

Training Courses

- 8 countries: 3-day live training sessions
- 4 webinars

Exchange of good practices

- 4 thematic Study Visits
- Slovenia/Croatia – VRU
- UK – Safer Roads Investments Plans
- HU – Speed Management
- AT – Safety near Schools

Road Safety Expert Group

- SAFER ROADS INVESTMENTS PLANS
- VULNERABLE ROAD USERS
- ITS AND SPEED MANAGEMENT
- ROAD SAFETY NEAR SCHOOLS

Danube Infrastructure Road Safety Improvement Strategy and Action Plans



Methodology used: EuroRAP and ViDA software

www.interreg-danube.eu/RADAR

Road Safety Procedures Training Concept



- www.interreg-danube.eu/approved-projects/radar/outputs

Training Courses



- www.interreg-danube.eu/approved-projects/radar/section/road-infrastructure-safety-training-courses

Exchange of Good Practices



- www.interreg-danube.eu/approved-projects/radar/outputs

Next steps



4 Pilot Actions in 7 countries:
Implementation ready concept plans

COMING SOON!

4 thematic areas reports and recommendations:

- Safer Roads Investments Plans
- Vulnerable Road Users
- ITS provisions for Speed Management
- Road Safety Near Schools

Road Infrastructure Improvement Strategy and Action Plans

www.interreg-danube.eu/RADAR

RADAR Thematic Areas

Safer Roads Investments Plans

Vulnerable Road Users

Speed Management

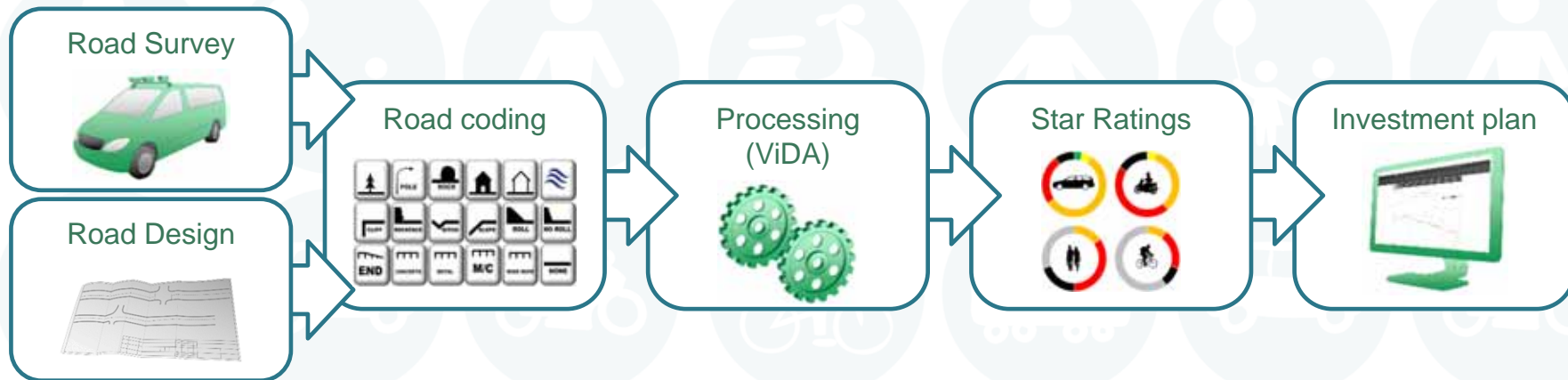
Road Safety Near Schools

TA1: How to target infrastructure spending with Safer Roads Investment Plans?

State of the art in Danube region Countries:

- No dedicated road safety fund or budget in the majority of participating countries
- Where present, there is no specific report of implementation
- About half of participating countries do use EU funding for road infrastructure safety upgrades at the moment.
- Funds often distributed ad-hoc, no systematic approach, no prioritization

Safer Roads Investment plan



- SRIP - the final output of the iRAP road assessment procedures
- Benefit to cost ratio (BCR) is calculated for each countermeasure proposed
- Analysis of costs and benefits is country-specific, based on country's statistical value of life and the countermeasure costs


Safer Roads Investment plan

90 proven countermeasures

300+ engineering trigger sets

Calculate potential lives saved

Minimum BCR criteria set



Example of Safer Roads Investment Plan

COUNTERMEASURE TYPE	LENGTH	FSI'S SAVED (20 YEARS)	PV OF SAFETY BENEFIT (20 YEARS)	ESTIMATED COST (20 YEARS)	COST PER FSI SAVED	PROGRAM BCR
ROUNDABOUT	9	23,86	6.683.573 €	1.350.000 €	56.585 €	4,95
SHOULDER SEALING (>1 M)	9,7 KM	15,09	4.227.369 €	79.100 €	5.242 €	53,44
LANE WIDENING (UP TO 0,5 M)	6,5 KM	7,88	2.208.867 €	443.520 €	56.250 €	4,98
ROADSIDE BARRIERS – RIGHT	3,6 KM	5,75	1.610.054 €	151.500 €	26.362 €	10,63
ROADSIDE BARRIERS – LEFT	3,3 KM	5,03	1.409.705 €	139.500 €	27.724 €	10,11
FOOTPATH PROVISION (SEPARATED FROM ROAD)	3,5 KM	2,45	686.215 €	152.500 €	62.258 €	4,5
SIDELOPE IMPROVEMENT – RIGHT	1,0 KM	58	16.139.568 €	2.163.620 €	172.163 €	7,46



Safer Roads Investment Plan enables information on:

- where the most affordable and cost-effective road improvements can be made on the network
- the number of deaths and serious injuries that would be avoided if the plans were to be implemented
- the economic benefit of the plan, in terms of the benefit-cost ratio showing returns on investment
- the cost of the plan, incorporating capital and maintenance costs
- the estimated cost per death and serious injury avoided
- the results of the plan can be displayed as the entire road network or filtered for individual road sections

Recommendations for states (governments/ministries/agencies)

- to ensure a portion of road infrastructure investments is allocated to road safety intervention
- to ensure embedding of the Safe system approach into the mainstream of road design/investment and maintenance legislation and practice
- to ensure trainings of road safety auditors
- to transfer Safe system approach to local governments and local road authorities
- to take into serious consideration also 2nd level roads, like regional roads
- make knowledge transfer with demonstrations of good practices and approaches for road authorities and to regional/local governments

**RECOMMENDED BY
RADAR**

Recommendation for local governments

- to start systematic road safety data collection and analysis to plan interventions/investments on most critical locations.



Recommendations for road authorities

- to form own special road safety funds within regular or investment funds dedicated for direct investments in road safety upgrades in terms of road safety equipment and measures at locations with most effectiveness
- to follow the road safety trends and good practices to plan maintenance and upgrades of existing road network in operation,
- to use the methodologies for selecting most critical locations with highest potential savings

**RECOMMENDED BY
RADAR**

TA 2: What can we do for Vulnerable Road Users infrastructure safety?





Safe system concepts (multilateral approach)

Relevant legislation

Road planning, design, construction and maintenance

Road safety audits, assessments and projects

VRUs countermeasures selection criteria



Harmonise and align legislation

Remove legal barriers

National laws

In-country regulations

Sub-normative acts and ordinances



Unified protocol for VRUs risk assessment

Official, standardised methodology

Objective road safety indicators

Defined minimal threshold values for road safety indicators

Comparable results



Standardised countermeasures implementation process

Objective criteria

Considers AADT, peak-hour VRUs flows and V_o

Defined threshold values of V_o and AADT for segregation

CBA, tactical urbanism, space-wise planning and stakeholder inputs



Develop or restructure and link relevant databases

Periodically collect supporting data

Link police database with hospital data

Develop new analytical software

Provide free and easy access to all stakeholders



Improve traffic culture and public awareness

Trainings for children in kindergartens and schools

National campaigns and conferences for VRUs

Disseminating information to the public by various media sources

TA3 Smart Speed Management Infrastructure

Speeding and speed limits

- Absolute speeding
- Relative speeding
- Speed has a direct influence on crash occurrence

	Built-up areas	Rural roads	Motor roads	Motorways
Austria	50	100	100	130
Montenegro	50	80	100	130
Greece	50	90	110	130
Romania	50	90	100	130
Slovenia	50	90	110	130
Bosnia and Herzegovina	50	80	100	130
Bulgaria	50	90	120	140
Croatia	50	90	110	130
Hungary	50	90	110	130

Recommendations for state governments/ministries/agencies

- To define – at least on long run - a national minimal standard for the safety of existing and new roads based on one of the internationally recognized methodologies. To elaborate guidelines for Intelligent Transportation System, speed management and traffic calming approaches;
- To ensure certain portion of road infrastructure investments is allocated to road safety intervention;
- To ensure embedding of the Safe System approach into the mainstream of road design/investment and maintenance legislation and practice;
- To ensure trainings of road safety auditors;
- To transfer Safe system approach to local governments and local road authorities;
- To take into serious consideration also 2nd level roads, like regional roads;
- Make knowledge transfer with demonstrations of good practices and approaches for road authorities and to regional/local governments.

Recommendations for local governments

- To start systematic road safety data collection and analysis to plan interventions/investments on most critical locations.
- New ideas and recommendations:
 - Speed-activated warning signs (e.g. “Slow down” in the approach of bends and other dangerous locations);
 - Variable speed limit signs on high-level roads (traffic and/or weather-dependent);
 - Time-dependent speed limits, e.g. in the vicinity of schools during opening hours;
 - Transversal rumble strips in the approach of junctions or sharp bends;
 - Efficiency of administration of fines from automatic speed enforcement;
 - Lack of resources among authorities tasked with the issuing of fines;
 - Different degrees of automation (centralized & nearly full automation in France. Inefficient manual processing in other countries).

Recommendations for road authorities

- **Speed limits setting:** elaboration and continuous revision of guidelines & systematic implementation;
- **Speed limits consistency:** differentiated speed limits depending on the function, alignment, volume and structure of traffic must be defined, in accordance with the reasonable local speed limits;
- **Speed enforcement:** implementation of section control, minimization of the obstacles in violation, processing procedures;
- **Speed data collection and analysis:** systematic collection of speed data development of anonymized speed database. Further development of the methodology of analysis (for example speed development by road types, etc.)

Road Infrastructure Safety near Schools in Danube region

- A free to use tool for treatment support and infrastructure assessment
www.starratingforschools.org



Recommendations for state authorities

- Develop and support specific design guidelines for road sections in the vicinity of schools,
- Define in the Road Traffic Code special speed limits to be applied on road sections in the vicinity of schools,
- Ensure adequate funding for road safety interventions in primary roads in the vicinity of schools,
- Ensure embedding of the Safe System approach into the mainstream of road design/investment and maintenance legislation and practice,
- Start systematic collection of data on road crashes near schools and related casualties,
- Systematically estimate and publish key performance indicators on the road network around schools,
- Transfer Safe system approach to local governments and local road authorities,
- Support knowledge transfer with demonstrations of good practices and approaches towards road authorities and regional/ local governments.

Recommendations for local governments

- Ensure adequate funding for road safety interventions in local roads in the vicinity of schools,
- Start systematic collection of data on road crashes near schools and related casualties,
- Organize educational campaigns to promote safer transport to/ from schools.

Recommendations for road authorities

- Form own special road safety funds within regular or investment funds dedicated for direct investments in road safety, to implement upgrades in the vicinity of schools
- Follow the road safety trends and good practices to plan maintenance and upgrade of existing road network in the vicinity of schools,
- Use appropriate methodologies to identify hazardous locations near schools and the causes of road safety problems, identify intervention priorities and implement countermeasures,
- Conduct “before and after” studies to evaluate the road safety effect of implemented interventions.

SABRINA: Safer Bicycle Routes in Danube Area



Project duration:

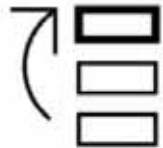
1 July 2020–31 December 2022

Project budget:

Overall: 2,086,019.00 €

ERDF Contribution: 1,701,992.40 €

ENI Contribution: 71,123.75 €



Priority:

Better connected and energy responsible Danube region.

Specific objective:

Support environmentally friendly and safe transport systems and balanced accessibility of urban and rural areas.



Source: www.slovenia.info, Photo: Tomo Jeseničnik

www.interreg-danube.eu/SABRINA

SABRINA in a nutshell

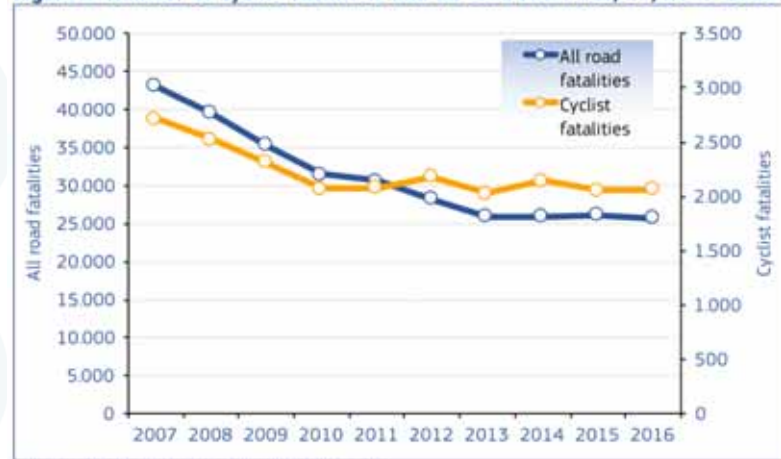
Maps infrastructure risks on existing Danube region EuroVelo routes and provides a strategic decision-making toolkit that will:

- increase stakeholders' capacity in all stages of decision making,
- build up knowledge and cooperation at different levels,
- prevent the development of killer cycling infrastructure in early stages of development.



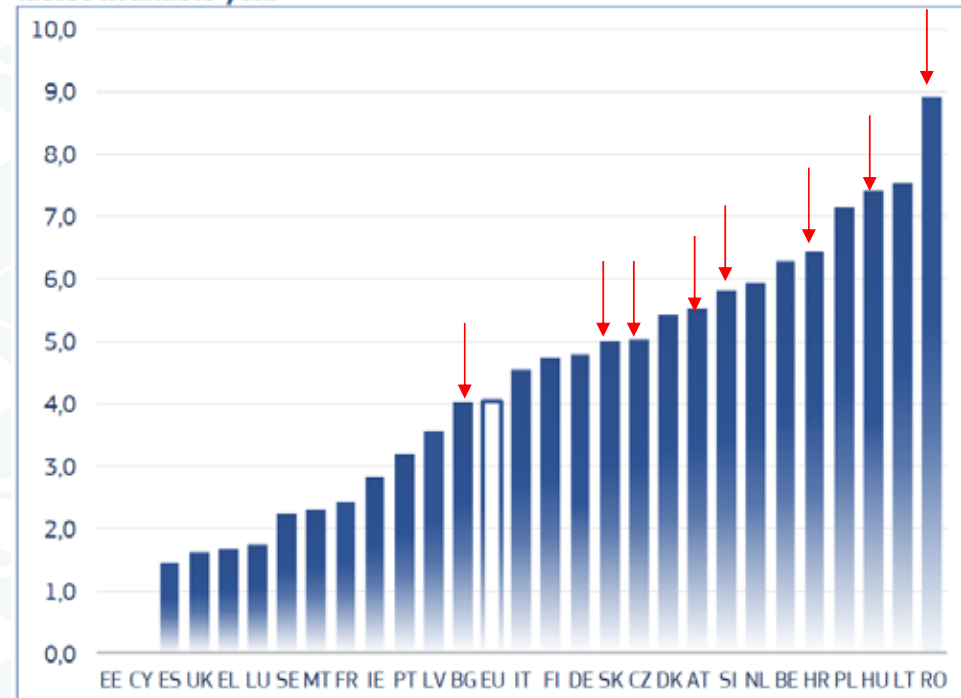
Some statistics

Figure 1: Number of cyclist fatalities and all road fatalities, EU, 2007-2016



Source: CARE database, data available in May 2018

Figure 3: Cyclist fatality rates per million population by country, 2016 or latest available year



Sources: CARE database (EUROSTAT for population data), data available in May 2018

European Commission, Traffic Safety Basic Facts on Cyclists, European Commission, Directorate General for Transport, June 2018.



Projects component parts

Inspection and
Safety Ratings
of bicycle
Routes

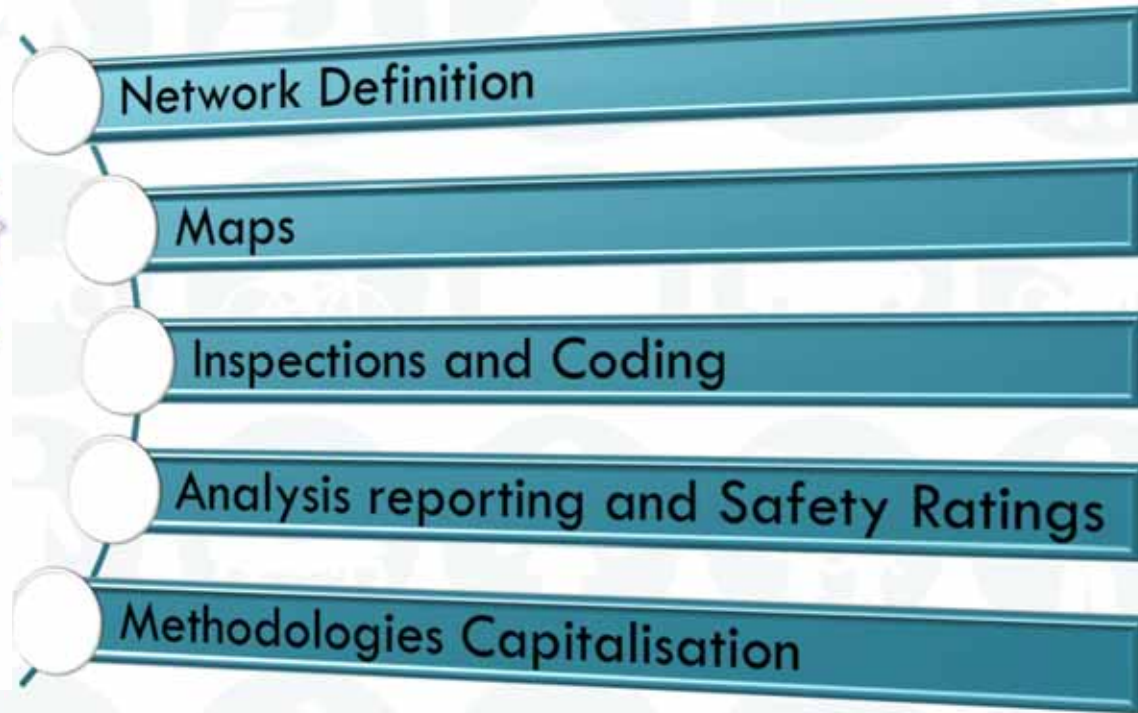
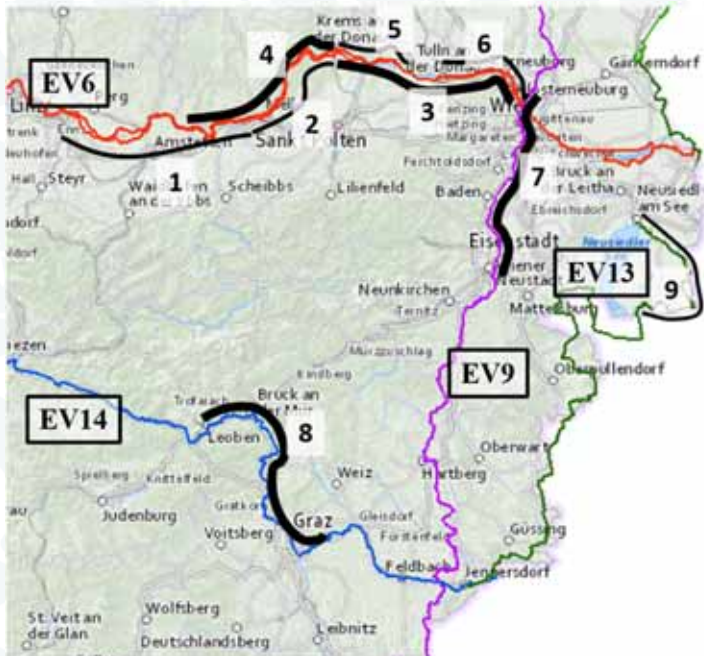
Good Practice
Analysis

Strategic
Decision-
Making Toolkit

Pilots and
Trainings



T1: Inspection and Safety Ratings of Bicycle Routes



T1: Inspection and Safety Ratings of Bicycle Routes- Outputs

- Infrastructure Star Rating Maps
- Inspection database



T2: Good Practice Analysis

Analysis of data collected during surveys



Desk research



Stakeholders Consultations



T2 Good Practices Analysis Outputs



- Best practice bicycle safety improvement fact sheets
- Recommendation for implementation of best practices
- National Consultations Report

T3: Strategic Decision-Making Toolkit

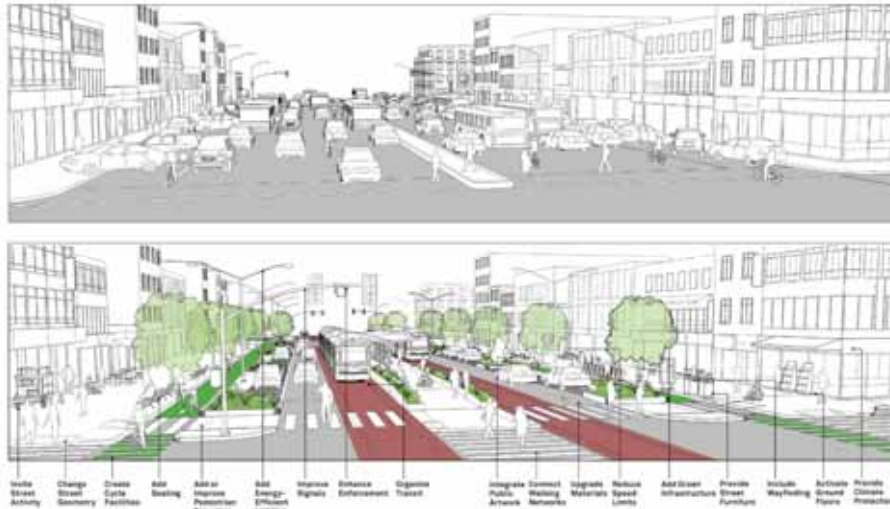


Photo: RAP Star Ratings of NACTO-GDCI's Global Street Design Guide

- AIM: To provide users of cycling infrastructure and road safety authorities and stakeholders with interactive web platform **Safe Cycling Routes Toolkit – SCRT** that will enable users to select recommended strategies and countermeasures for bicycle road safety improvements

T4: Pilots and Trainings

Learning activities will combine trainings and pilot actions to demonstrate use of Safe Cycling Routes Toolkit

- Training course concept on improving bicycle road safety
- Training courses
- Cycling infrastructure safety improvement pilot activities
 - Missing link planning
 - Star rating of design
 - Safer cycling infrastructure



IMPLEMENT →



A vision and strategy
aren't enough.
The long-term key
to success is
execution.
Each day. Every day.

Richard M. Kovacevich