

# **BANGLADESH: TRANSBOUNDARY RIVERS PROBLEMS AND PROSPECTS**

by

**Md. Jahid Hossain Jahangir**

**Executive Engineer**

**Joint Rivers Commission, Bangladesh**

**Presented at the Expert Scoping Workshop on quantifying the benefits of transboundary water cooperation**

**6-7 June 2013, Amsterdam, the Netherlands**



BANGLADESH



Scale 1:50 000 000

# GENERAL INFORMATION ON BANGLADESH

- ❖ **Total area of Bangladesh: 147,570 km<sup>2</sup>**
- ❖ **Population: about 146.60 million**
- ❖ **80% of the population live in rural areas**
- ❖ **The Topography of Bangladesh is generally flat. Most of the areas lie within 20m above MSL**
- ❖ **80% floodplains, terraces 8% & 12% hills**
- ❖ **River and inland water bodies: 6.7 %**
- ❖ **Forest Cover: 17%**
- ❖ **Bangladesh enjoys a sub-tropical monsoon climate. Out of six seasons in a year, summer, monsoon and winter are predominate.**
- ❖ **Temperature in winter falls as low as 5° C , during summer the mean is about 30°C and occasionally rises above 40° C.**
- ❖ **Normal annual rainfall: 1200 mm in the extreme west and as high as 5800 mm in the northeast. About 80% occurs in monsoon (Jun-Oct)**

## Socio-economic aspects

- ❖ Agriculture support the vast majority of Bangladesh population, accounting for 32% of GDP, 13% of exports, and 60% of employment.
- ❖ Net cultivable area (NCA) is 8.53 Mha
- ❖ Irrigable area is 7.56 Mha.
- ❖ 5.00 Mha is currently irrigated
- ❖ Present cropping intensity is 183%.
- ❖ Of the total NCA, 35% is single cropped, 49% double cropped and 16% triple cropped.

# **WATER AVAILABILTIES AND DEMANDS**

**Total water resources in Bangladesh including ground water : about 1297 BCM**

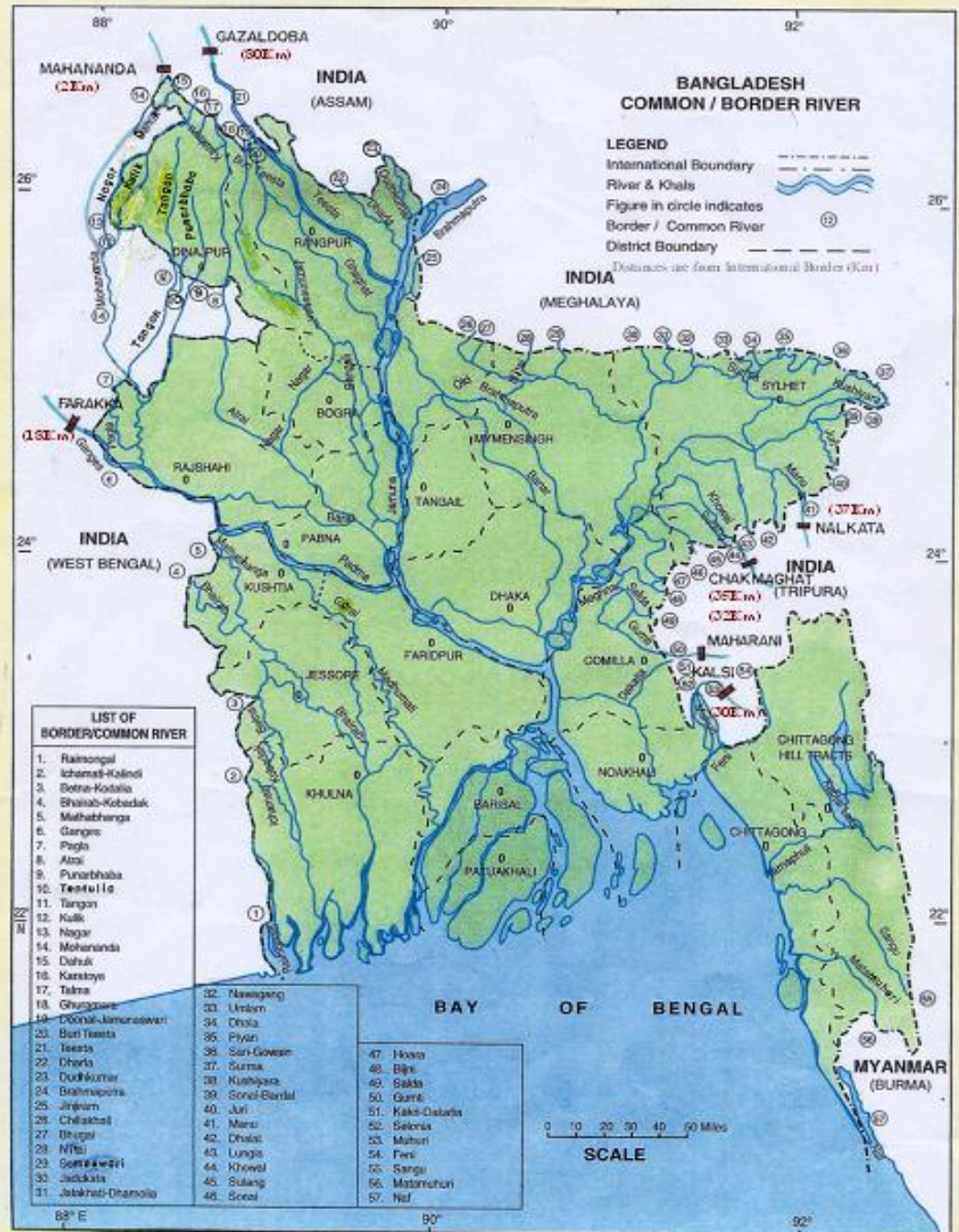
**Cross border surface water inflow: 1124 BCM**

**More than 80% occurs during monsoon when Bangladesh does not need so much (Jun-Oct)**

**Availability during dry season (Jan-Apr) is only 88 BCM while it needs 147 BCM**

**Being the lowest riparian of the Major Himalayan Rivers, Bangladesh has no control over the huge cross-boundary flows and because of flat topography it also can not store the huge monsoon water**

# Transboundary Rivers of Bangladesh



**Bangladesh is a great delta formed by the three mighty Himalayan Rivers: the Ganges, the Brahmaputra and the Meghna.**

**There are more than 400 rivers in Bangladesh, most of which are tributaries/distributaries of these three mighty rivers.**

**Out of 400 rivers, 57 are trans-boundary.**

**54 enter from India and 3 from Myanmar.**

**Bangladesh and India, like history and heritage also share the flows of more than fifty rivers which are common to the two countries.**

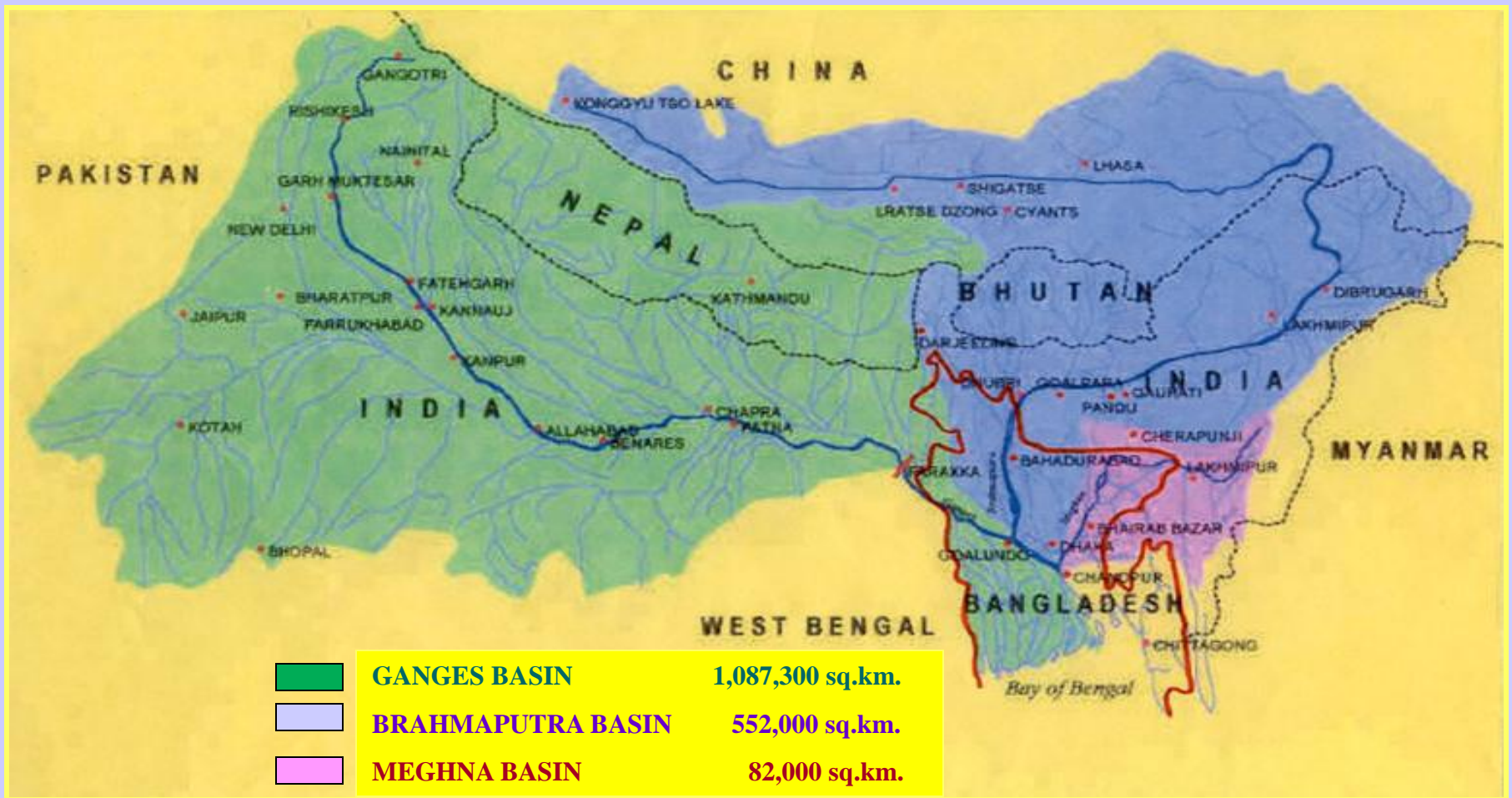
**Bangladesh faces floods during the wet season and scarcity of water during dry season.**



The Ganges, the Brahmaputra and the Meghna River systems drain a total catchment area of about **1.72 million sq km** through Bangladesh into the Bay of Bengal.

Out of this large catchment area, **only 7% lies** within Bangladesh.

The other co-riparian countries are India, Nepal, Bhutan and China.



# Catchment Areas of Major Rivers

Rivers	Total Catchment Area (Sq. Km.)	Catchment Area (Sq.Km.)				
		India	Nepal	Bhutan	China	Bangladesh
<b>Brahmaputra</b>	<b>552000</b>	<b>195000</b>	<b>-</b>	<b>47000</b>	<b>270900</b>	<b>39100</b>
<b>Ganges</b>	<b>1087300</b>	<b>860000</b>	<b>147480</b>	<b>-</b>	<b>33520</b>	<b>46300</b>
<b>Meghna</b>	<b>82000</b>	<b>47000</b>	<b>-</b>	<b>-</b>	<b>-</b>	<b>35000</b>
	<b>1721300 (100%)</b>	<b>1102000 (64.02%)</b>	<b>147480 (8.57%)</b>	<b>47000 (2.73%)</b>	<b>304420 (17.69%)</b>	<b>120400 (7%)</b>

## Main Features of the Major Rivers

	<b>Brahmaputra</b>	<b>Ganges</b>	<b>Meghna</b>
<b>Length of river (km)</b>	<b>2,900</b>	<b>2,500</b>	<b>912</b>
<b>Length within Bangladesh (km)</b>	<b>260</b>	<b>240</b>	<b>452</b>
<b>Highest recorded discharge (cumec)</b>	<b>102,534 at Bahaurabad (1998)</b>	<b>76,000 at Hardinge Bridge (1987)</b>	<b>19,800 At Bhairab Bazar</b>
<b>Lowest recorded discharge (cumec)</b>	<b>2,860 at Bahadurabad (1971)</b>	<b>2675 at Hardinge Bridge (1993)</b>	<b>Tidal</b>

# **Ganges, Brahmaputra and Meghna Rivers**



# Ganges River

**The Ganges rises from the Gangotri glacier in the Himalayan at an elevation of about 7010 meter near the Indo-China border.**

**The length of the main river is about 2500 km.**

**The rivers from Nepal contribute about 71% of the dry season flows and 41% of the total annual flows of the Ganges.**

**The Ganges Basin has an area of 1087300 sq.km. spread over India (860000 sq.km), Nepal (147480 sq.km.), China (33520 sq.km) and Bangladesh (46300 sq.km).**

# **Treaty on Sharing of The Ganges Waters**

**12 December, 1996**

**A Treaty for sharing the Ganges waters at Farakka was signed between Bangladesh and India in December 12, 1996 for a period of 30 years.**



## Main Features of the Treaty

Treaty is for 30 years covering the period 01 January to 31 May each year with sharing to an agreed formula

Availability at Farakka	Share of India	Share of Bangladesh
70,000 cusecs or less	50%	50%
70,000 - 75,000 cusecs	Balance of flow	35,000 cusecs
75,000 cusecs or more	40,000 cusecs	Balance of flow

Subject to the condition that India and Bangladesh each shall receive guaranteed 35,000 cusecs of water in alternate three 10-day periods during the period March 11 to May 10.

**The Treaty has provided an opportunity to Bangladesh for development and management of its land and water resources in the Ganges dependant areas of the country by building a barrage across the Ganges.**

# **Brahmaputra River**

**Originates in the northern slopes of the Himalayan range.**

**Catchment lying in China, Bhutan, India and Bangladesh.**

**Rising in Tibet (China) at an elevation of 5,150 meters.**

**Total length: 2,900 km**

**In Bangladesh: 270 km**

**Total catchment area of 552,000 sq. km**

**China 270,900 sq.km**

**Bhutan 47,000 sq. km**

**India 195,000 sq.km**

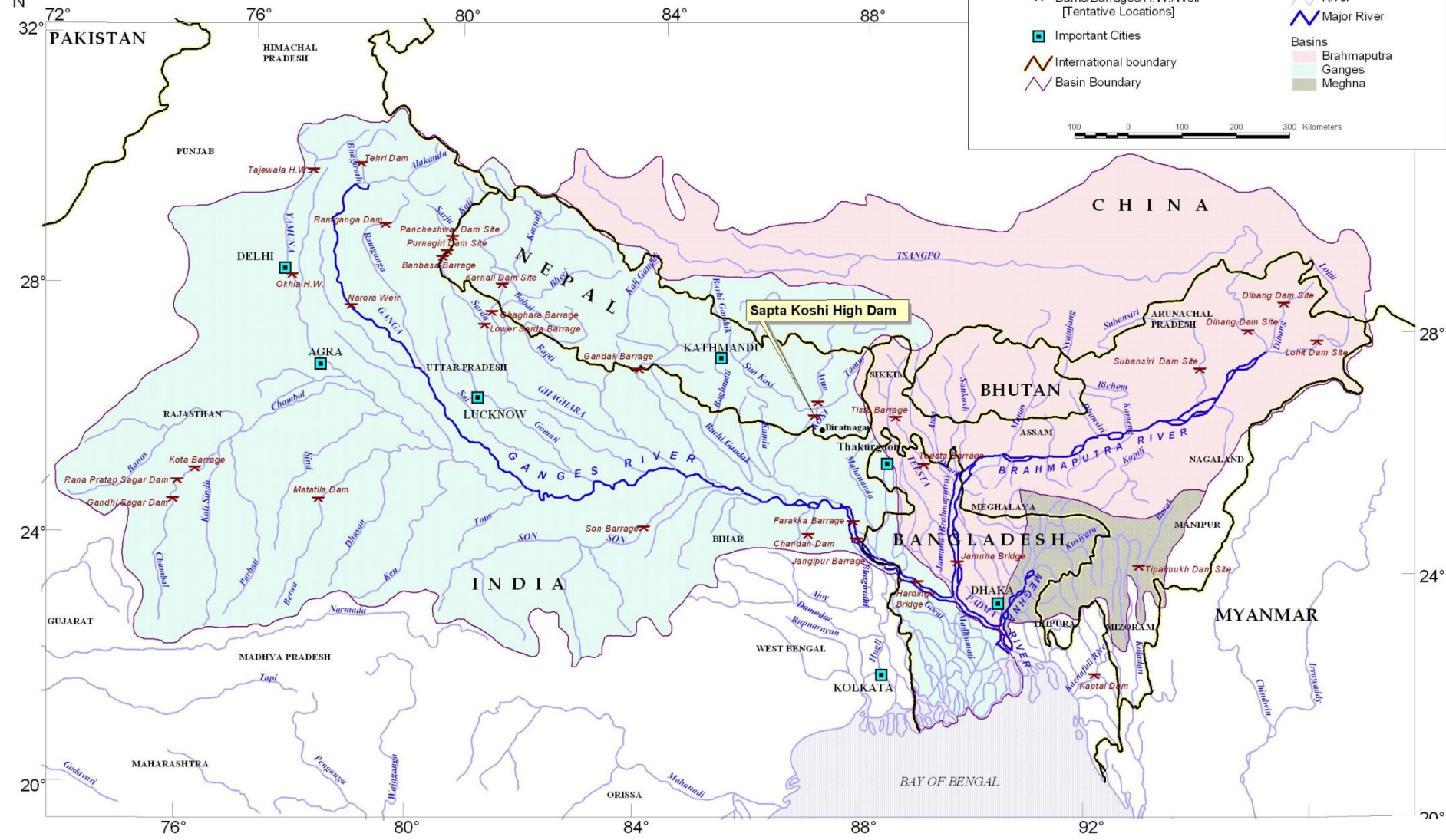
**Bangladesh 39,100 sq. km (7.08%)**



# The Ganges, The Brahmaputra and The Meghna River Basins

## LEGEND:

- Dams/Barrages/H.W./Weir [Tentative Locations]
- River
- Major River
- Important Cities
- International boundary
- Basins
- Brahmaputra
- Ganges
- Meghna



## Meghna/Barak River

The Barak, headstream of the Meghna rises in the hills of Manipur in India. Near the Indo-Bangladesh border, the Barak bifurcates into two: the Surma and the Kushiara.

The Surma and Kushiara again join together near Ajmiriganj in Bangladesh.

The combined flow takes the name of Meghna at this point and then flows in a south-westerly direction to meet the Padma at Chandpur. It drains the hills of Assam, Meghalaya and Tripura States in India and the north-eastern part of Bangladesh.

The total catchment area of Barak/Meghna is 82,000' sq.km

India: 47,000 sq.km

Bangladesh: 35,000 sq. km

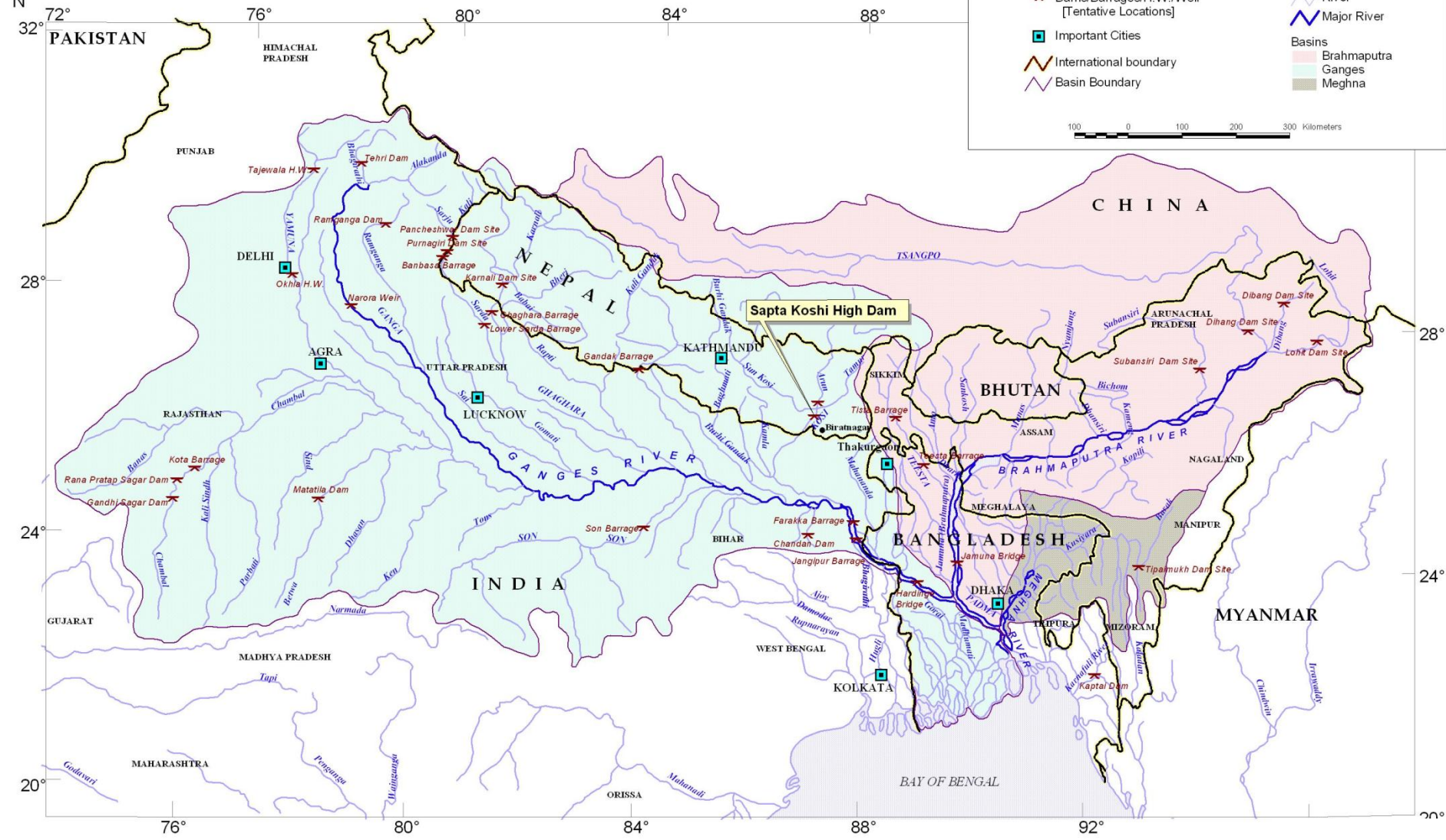
About 43% of this total catchment area lies in Bangladesh.



# The Ganges, The Brahmaputra and The Meghna River Basins

## LEGEND:

- Dams/Barrages/H.W./Weir [Tentative Locations]
- River
- Major River
- Important Cities
- International boundary
- Basins
- Brahmaputra
- Ganges
- Meghna
- Basin Boundary



# **OPPORTUNITIES OF JOINT COLLABORATION AND BENEFITS SHARING**

**Hydro-power generation**

**Augmentation of dry season flows**

**Flood moderation**

**River erosion**

**Fisheries**

**Forestry**

**Navigation**

**Environment**

# POTENTIALS

**Hydropower** (flat country, almost no potential)

**Flow augmentation during dry season**

(no storage, no potential)

**Flood management: Two-third (2/3) of the area of Bangladesh would be flood free**



# **Hydropower Potential of Eastern Himalayan Region** **(Ganges, Brahmaputra, Meghna/Barak)**

**Nepal**                    **42,000 MW so far identified**  
**(theoretical potential 83,000 MW)**

**Bhutan**                **23,000 MW**

**India**                    **76000 MW (Eastern Himalayan**  
**Region only)**

**Nepal's theoretical hydro potential has been assessed**  
**as 83,000**

**Projects of about 43,000 MW have so far been identified**

## Flow Augmentation

To augment the Ganges flows, the tributaries in Nepal are the most effective sources as their dry season and annual contributions at Farakka are 71 and 41 percent respectively.

**Ganges Basin: about 5325 cumec**

**Brahmaputra Basin: about 4250 cumec (not well quantified)**

## Way Forward

**Bangladesh, India, Nepal and Bhutan- four countries of the Eastern Himalayan Region offer vast opportunities for optimal water resources development and management through collaborative efforts.**

**The key to prosperity in the region is Integrated Water Resources Management at river basin level.**

**Establish sharing and long-term transboundary cooperation relying on sound legal and institutional arrangements such as joint basin governing institution.**

**Undertake joint projects and share benefits**

**Costs of benefit to be quantified jointly based on authentic data.**

**THANK YOU**